

BAKERSFIELD FREEWAY CONNECTOR | LOOKING NORTH AT THE STATE ROUTE 58 AND 99 INTERCHANGE WHERE CONSTRUCTION EXTENDS THE 58 FREEWAY WEST AND BUILDS NEW RAMP CONNECTORS AND IMPROVES EXSTING RAMPS

Kern Council of Governments

Progress Report for Projects of Regional Significance

JANUARY 2024 EDITION

This report is updated quarterly
and posted on the Kern COG
website at www.kerncog.org



**Kern Council
of Governments**

What's Inside?

Status Information on:

Safety & Maintenance — Page 1

Projects throughout County— Page 9

Metro. Bakersfield Projects— Page 11

Completed Projects— Page 13



THANK YOU

*to our Caltrans and local
project managers and
planning staff who
contribute to this report.*

Questions or comments? Please contact:

Rochelle Invina-Jayasiri

rinvina@kerncog.org

PROGRESS REPORT FOR PROJECTS OF REGIONAL SIGNIFICANCE - JANUARY 2024

Countywide - Highway Safety and Maintenance

SR 58 - PM 91.8/91.8 - Near Tehachapi - construct new maintenance station

PROJECT COST: \$16,783,000 Cost estimates are subject to revision.

ENV 100% Completed June 2020
DES 100% Completed June 2022
ROW 100% Completed June 2022
CON 40% Expected completion Summer 2024

KERSHOPP20003 - 09-36750 - Project Manager: Jeremy Milos



SR 119 - PM 28.2/31.3 - Near Bakersfield Ashe Rd to SR 99 - rehabilitate roadway, improve ramp intersections, bicycle lanes, shoulders, median lane, sideways and other ADA improvements

PROJECT COST: \$59,000,000 Cost estimates are subject to revision.

ENV 100% Completed June 2021
DES 90% Expected completion date May 2024
ROW 64% Expected completion date September 2024
CON 0% Expected start date October 2024

KERSHOPP2224 - 06-0V610 - Project Manager: Manuel Ornelas



SR 14 - PM R12.6/16.7 - Rosamond and Mojave Area - between Silver Queen Road and Business Route 58 - rehabilitate roadway and other safety improvements

PROJECT COST: \$47,588 Cost estimates are subject to revision.

ENV 100% Completed June 2023
DES 10% Start date September 2023
ROW 0% Expected start date September 2023
CON 0% Expected start date July 2026

KERSHOPP2202 - 09-37520 - Project Manager: Jeremy Milos

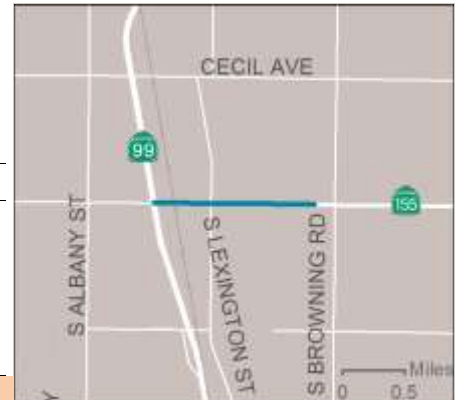


SR 155 - PM R0.04/R1.3 - In Delano Fremont St to Browning Rd - rehabilitate roadway and other safety improvements

PROJECT COST: \$16,700,000 Cost estimates are subject to revision.

ENV 100% Completed July 2021
DES 95% Expected completion date March 2024
ROW 25% Expected completion date March 2024
CON 0% Expected start date September 2024

KERSHOPP2215 - 06-0W810 - Project Manager: Shavonne Conley



PROGRESS REPORT FOR PROJECTS OF REGIONAL SIGNIFICANCE - JANUARY 2024

Countywide - Highway Safety and Maintenance

SR 166 - PM 17.3/17.7 - about 7 miles west of Mettler from 0.1 miles west to 0.2 miles east of California Aqueduct. - Bridge Replacement.

PROJECT COST: \$8,000,000 Cost estimates are subject to revision.

ENV 100% Completed August 2022
DES 90% Expected completion by February 2024
ROW 100% Completed June 2023
CON 0% Expected start date by June 2025

KERSHOPP1809 - 06-0S050 - Project Manager: Scott Friesen



SR 166 - PM 0.0/9.0 - In and near Maricopa SR 33 to Basic School Rd - rehabilitate roadway and culverts, upgrade guardrails, add rumblestrips, and other safety improvements

PROJECT COST: \$15,900,000 Cost estimates are subject to revision.

ENV 100% Completed August 2022
DES 100% Completed June 2023
ROW 100% Completed May 2023
CON 0% Expected start date March 2024

KERSHOPP2221 - 06-0X380 - Project Manager: Shavonne Conley



SR 178 - Near Ridgecrest - SR 14 to San Bernardino County - pavement rehabilitation and other improvements - long lead project

PROJECT COST: \$76,600,000 Cost estimates are subject to revision.

ENV 70% Expected completion date June 2024
DES 0% Expected start date May 2024
ROW 0% Expected start date May 2024
CON 0% Expected start date July 2027

KERSHOPP2201 - 09-38330 - Project Manager: Jeremy Milos



SR 184 - PM L0.9/L1.1 - near Weedpatch from 0.1 mi south to 0.1 mi - Intersection Improvements: construct roundabout

PROJECT COST: \$3,600,000 Cost estimates are subject to revision.

ENV 100% Completed September 2018
DES 100% Completed June 2021
ROW 100% Completed June 2022
CON 95% Expected completion February 2024

KERSHOPP1806 - 06-0V280 - Project Manager: Paul Pineda



PROGRESS REPORT FOR PROJECTS OF REGIONAL SIGNIFICANCE - JANUARY 2024

Countywide - Highway Safety and Maintenance

SR 184 - PM 0.8/8.6 - Near Bakersfield Dunsmere St to Breckenridge Rd - ADA curb ramps, bike lanes, pavement rehabilitation, bus turnouts, pedestrian crossings

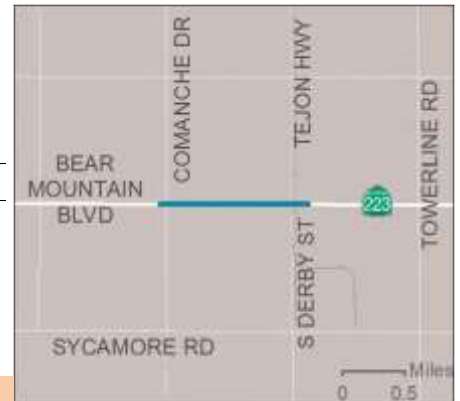


PROJECT COST: \$35,700,000 Cost estimates are subject to revision.

ENV 100% *Completed June 2021*
DES 75% *Expected completion July 2024*
ROW 70% *Expected completion July 2024*
CON 0% *Expected start date March 2024*

KERSHOPP2225 - 06-0U290 - Project Manager: Paul Pineda

SR 223 - PM 20.1/21.3 - In and near Arvin - Comanche Drive to St. Thomas Street - rehabilitate roadway and other safety improvements

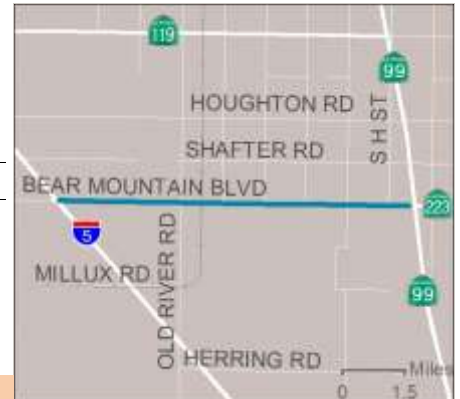


PROJECT COST: \$6,500,000 Cost estimates are subject to revision.

ENV 50% *Expected completion Spring 2024*
DES 0% *Expected start date May 2024*
ROW 0% *Expected start date May 2024*
CON 0% *Expected start date December 2025*

KERSHOPP2209 - 06-0Y150 - Project Manager: Marlo Carlos

SR 223 - PM 1.85/10.4 - Interstate 5 to Costajo Road - rehabilitate roadway, upgrade guardrails and install rumblestrips

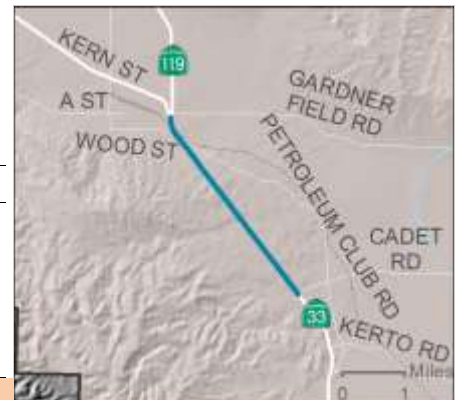


PROJECT COST: \$12,800,000 Cost estimates are subject to revision.

ENV 50% *Expected completion date February 2024*
DES 0% *Expected start date February 2024*
ROW 0% *Expected start date February 2024*
CON 0% *Expected start date September 2025*

KERSHOPP2207 - 06-1C060 - Project Manager: Shavonne Conley

SR 33 - PM 14.4/17.9 - In and near Taft - Cadet Road to south of Main Street - rehabilitate roadway and other improvements



PROJECT COST: \$26,500,000 Cost estimates are subject to revision.

ENV 70% *Expected completion date July 2024*
DES 0% *Expected start date July 2024*
ROW 0% *Expected start date July 2024*
CON 0% *Expected start date July 2025*

KERSHOPP2205 - 06-0W830 - Project Manager: Paul Pineda

PROGRESS REPORT FOR PROJECTS OF REGIONAL SIGNIFICANCE - JANUARY 2024

Countywide - Highway Safety and Maintenance

SR 33 - PM 21.8/39.8 - Near Taft Henry Rd to Cimric Rd - at various locations rehabilitate drainage systems

PROJECT COST: \$13,800,000 Cost estimates are subject to revision.

ENV 100% Completed June 2021
DES 90% Expected completion date June 2024
ROW 90% Expected completion date June 2024
CON 0% Expected start date January 2025

KERSHOPP2223 - 06-0X240 - Project Manager: Victor Aldama



SR 33 - PM 40.4/59 - Near McKittrick Lokern Rd to SR 46 - rehabilitate roadway and other safety improvements

PROJECT COST: \$37,400,000 Cost estimates are subject to revision.

ENV 100% Completed July 2022
DES 100% Completed December 2023
ROW 100% Completed October 2023
CON 0% Expected start date August 2024

KERSHOPP2218 - 06-0Y130 - Project Manager: Victor Aldama

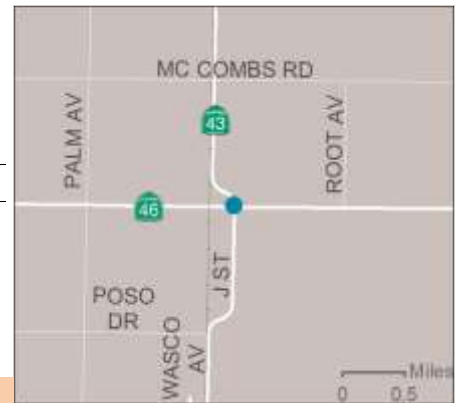


SR 43 - PM 25.19/25.19 - In Wasco at SR 46 and Gromer Ave - construct roundabout

PROJECT COST: \$10,100,000 Cost estimates are subject to revision.

ENV 100% Completed June 2021
DES 60% Expected completion June 2024
ROW 25% Expected completion June 2024
CON 0% Expected start date February 2025

KERSHOPP2220 - 06-0X770 - Project Manager: Shelley Maggard

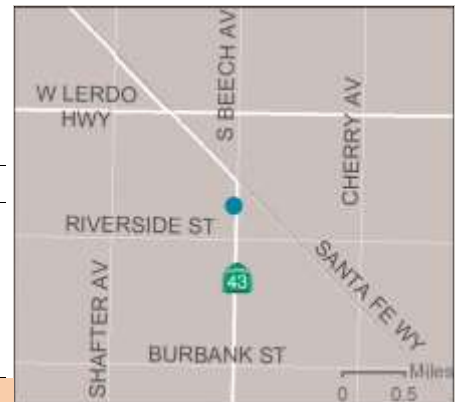


SR 43 - PM 15.83/15.83 - In Shafter at Santa Fe Road and Los Angeles St - construct roundabout

PROJECT COST: \$12,400,000 Cost estimates are subject to revision.

ENV 100% Completed October 2022
DES 60% Expected completion date June 2024
ROW 20% Expected completion date July 2025
CON 0% Expected start date January 2026

KERSHOPP2214 - 06-1A470 - Project Manager: Victor Aldama



PROGRESS REPORT FOR PROJECTS OF REGIONAL SIGNIFICANCE - JANUARY 2024

Countywide - Highway Safety and Maintenance

SR 46 - PM 51.25/57.78 - Near Wasco and Famosa - east of SR 43 to SR 99 - rehabilitate roadway, upgrade guardrail and install rumble strips

PROJECT COST: \$17,500,000 Cost estimates are subject to revision.

ENV 50% Expected completion date January 2024

DES 0% Expected start date Jan 2024

ROW 0% Expected start date Jan 2024

CON 0% Expected start date July 2025

KERSHOPP2206 - 06-1A760 - Project Manager: Shavonne Conley



SR 46 - PM 33.2/46 - Near Lost Hills / Wasco - rehabilitate roadway, add maintenance vehicle pull-outs and other improvements

PROJECT COST: \$20,000,000 Cost estimates are subject to revision.

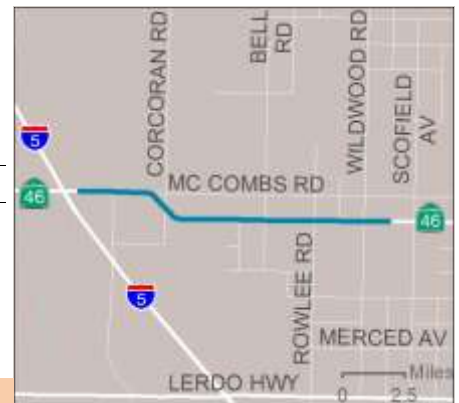
ENV 50% Expected completion date August 2024

DES 0% Expected start date July 2024

ROW 0% Expected start date July 2024

CON 0% Expected start date July 2025

KERSHOPP2204 - 06-1A680 - Project Manager: Shavonne Conley



I-5 - PM 49.7/52.1 - Near Buttonwillow - Stockdale Hwy and SR 58 - construct median cable barrier

PROJECT COST: \$4,100,000 Cost estimates are subject to revision.

ENV 100% Completed July 2021

DES 100% Completed March 2023

ROW 100% Completed March 2023

CON 0% Expected start date January 2024

KERSHOPP2217 - 06-1A690 - Project Manager: Victor Aldama



I-5 - PM R15.9/30 - SR 99 to Old River Road - rehabilitate roadway and other safety enhancements

PROJECT COST: \$35,700,000 Cost estimates are subject to revision.

ENV 80% Expected completion date March 2024

DES 0% Expected start date May 2024

ROW 0% Expected start date May 2024

CON 0% Expected start date December 2025

KERSHOPP2208 - 06-0W930 - Project Manager: Ellerly Ellis



PROGRESS REPORT FOR PROJECTS OF REGIONAL SIGNIFICANCE - JANUARY 2024

Countywide - Highway Safety and Maintenance

I-5 - PM 4.4/10.2 - Near Grapevine Fort Tejon Rd to Grapevine Rd - rehabilitate roadway and other safety projects

PROJECT COST: \$95,700,000 Cost estimates are subject to revision.

ENV 100% Completed December 2023
DES 0% Expected start date February 2024
ROW 0% Expected start date February 2024
CON 0% Expected start November 2025

KERSHOPP2211 - 06-0W920 - Project Manager: Manuel Ornelas



I-5 - PM R0.0/4.4 - Near Lebec Los Angeles County Line to Lebec Road - rehabilitate northbound roadway, upgrade guardrails and other improvements

PROJECT COST: \$25,400,000 Cost estimates are subject to revision.

ENV 100% Completed June 2021
DES 100% Completed June 2023
ROW 100% Completed June 2023
CON 0% Expected start date March 2024

KERSHOPP2222 - 06-0X330 - Project Manager: Paul Pineda



I-5 - PM 10.2/15.9 - Near Grapevine - Grapevine Rd to I-5/SR 99 separation - rehabilitate roadway and other safety improvements

PROJECT COST: \$22,400,000 Cost estimates are subject to revision.

ENV 100% Completed July 2022
DES 100% Completed November 2023
ROW 100% Completed November 2023
CON 0% Expected start date September 2024

KERSHOPP2216 - 06-0U500 - Project Manager: Shavonne Conley



I-5 - PM 0.73/1.08 - Near the Grapevine - at the northbound and southbound Tejon Pass Safety Roadside Rest Areas (SRRAs). upgrade water and wastewater systems at SRRAs.

PROJECT COST: \$10,200,000 Cost estimates are subject to revision.

ENV 80% Expected completion date March 2024
DES 0% Expected start date March 2024
ROW 0% Expected start date March 2024
CON 0% Expected start date 2025

KERSHOPP2210 - 06-0X570 - Project Manager: Paul Pineda



PROGRESS REPORT FOR PROJECTS OF REGIONAL SIGNIFICANCE - JANUARY 2024

Countywide - Highway Safety and Maintenance

SR 58 - PM 77.2/88.56 - Near Tehachapi - Bealville Rd to Broome Rd - rehabilitate roadway and other safety improvements

PROJECT COST: \$222,700,000 Cost estimates are subject to revision.

ENV 100% Completed 2021
DES 35% Expected completion date October 2025
ROW 35% Expected completion date October 2025
CON 0% Expected start date May 2025

KERSHOPP2213 - 09-37920 - Project Manager: Jeremy Milos



SR 58 - PM R64.4/67.3 - Near Edison Tejon Hwy to General Beale Rd - rehabilitate roadway and other safety improvements

PROJECT COST: \$16,100,000 Cost estimates are subject to revision.

ENV 100% Completed January 2022
DES 100% Completed March 2023
ROW 100% Completed March 2023
CON 5% Start date December 2023

KERSHOPP2219 - 06-0X160 - Project Manager: Victor Aldama



SR 99 - PM 10.4 / 21.2 - Location In Bakersfield at White Lane OC and Panama Lane OC. - rehabilitate NB lanes and vertical clearance correction

PROJECT COST: \$56,000,000 Cost estimates are subject to revision.

ENV 100% Completed March 2018
DES 100% Completed May 2020
ROW 100% Completed April 2021
CON 90% Expected completion February 2024

KERSHOPP1801 - 06-0Q920 - Project Manager: Paul Pineda



SR 99 - PM 21.15/24.6 - In Bakersfield - White Lane to California Ave - rehabilitate roadway and other safety improvements

PROJECT COST: \$68,300,000 Cost estimates are subject to revision.

ENV 50% Expected completion date January 2024
DES 0% Expected start date March 2024
ROW 0% Expected start date March 2024
CON 0% Expected start date March 2027

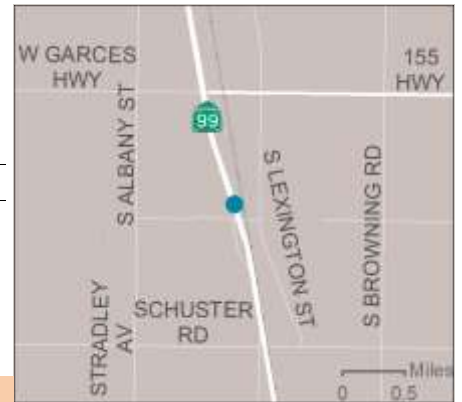
KERSHOPP2212 - 06-0X370 - Project Manager: Shavonne Conley



PROGRESS REPORT FOR PROJECTS OF REGIONAL SIGNIFICANCE - JANUARY 2024

Countywide - Highway Safety and Maintenance

SR 99 - PM 54.6/54.6 - In Delano - remodel and expand existing maintenance station to include ADA improvements

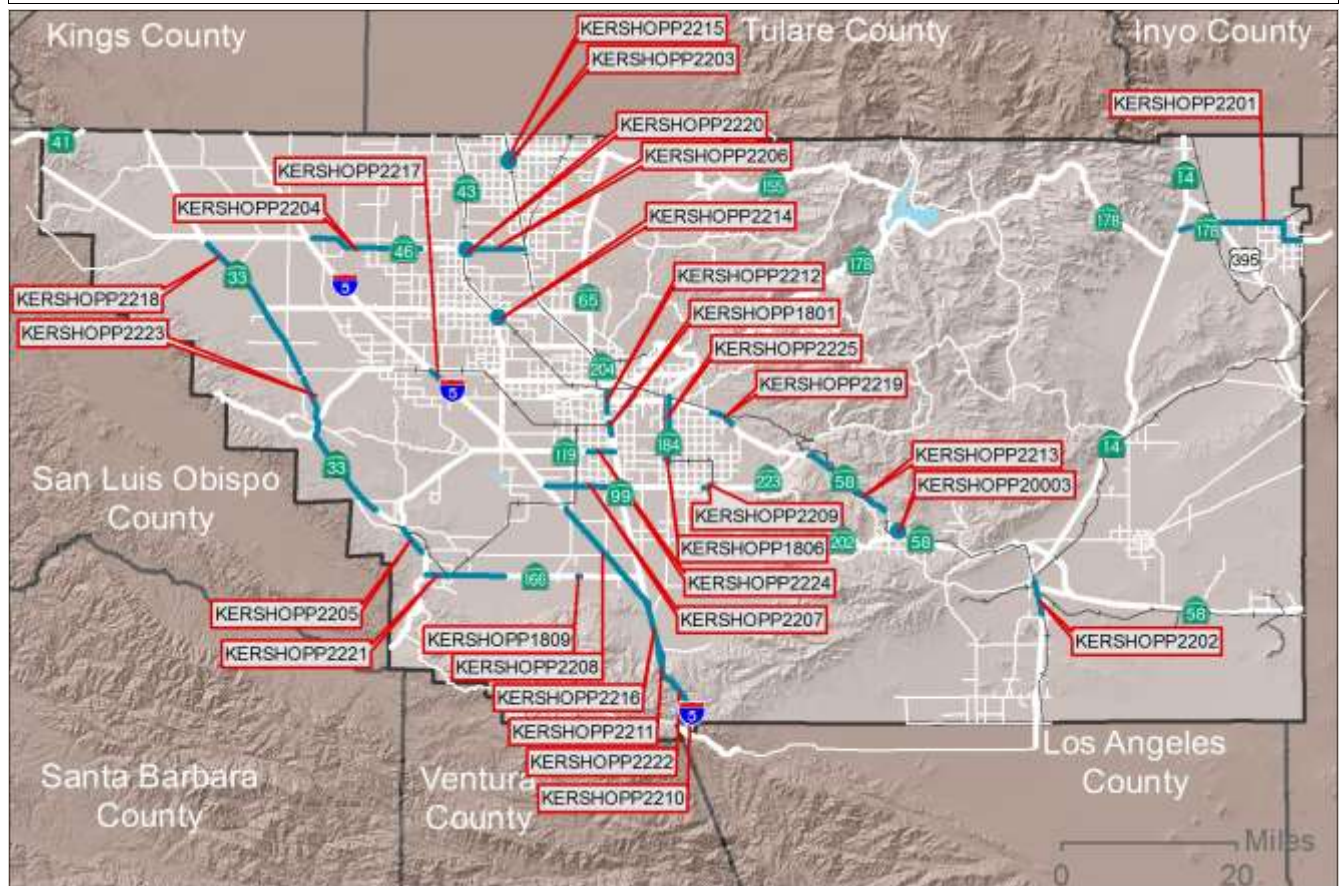


PROJECT COST: \$6,800,000 Cost estimates are subject to revision.

ENV 100% Completed July 2023
DES 0% Expected start date December 2023
ROW 0% Expected start date December 2023
CON 0% Expected start date July 2025

KERSHOPP2203 - 06-1A810 - Project Manager: Shavonne Conley

Summary Project Map: Countywide - Highway Safety and Maintenance



PROGRESS REPORT FOR PROJECTS OF REGIONAL SIGNIFICANCE - JANUARY 2024

Regional Area - Countywide Non-Metro

SR 14 – PM 53.0/58.3 - Freeman Gulch Widening Segment 2 (5.3 miles) - from 4.8 miles south of SR 178 west to 0.5 mile north of SR 178 West - widen to four lanes



PROJECT COST: \$48,000,000 Cost estimates are subject to revision.

ENV 100%
DES 30% *Completion date to be determined*
ROW 0% *Funding not yet determined*
CON 0% *Funding not yet determined*

KER010103 - EA 06-45712 - Project Manager: Jill Tognazzini

SR 46 - PM 26.4/30.0 - Route 46 Expressway (3.4 miles) - from 1.0 mile w of Brown Material Road to the California Aqueduct - widen to 4 lanes (Segment 4C)



PROJECT COST: \$37,000,000 Cost estimates are subject to revision.

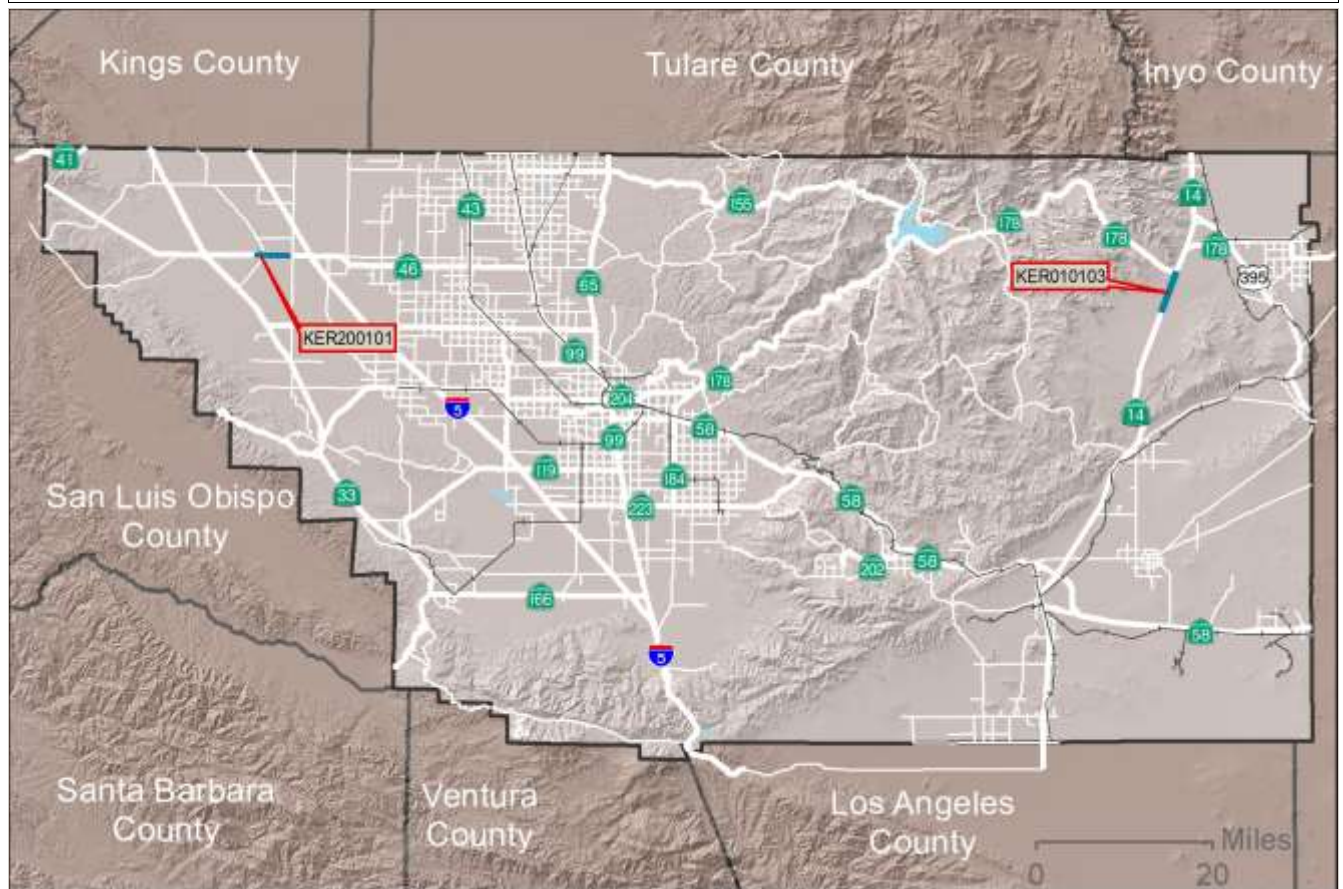
ENV 100% *Updates required for project split*
DES 100% *Completed August 2022*
ROW 100% *Completed August 2022*
CON 45% *Expected completion Summer 2024*

KER200101 - 06-44256 - Project Manager: Marlo Carlos

PROGRESS REPORT FOR PROJECTS OF REGIONAL SIGNIFICANCE - JANUARY 2024

Regional Area - Countywide Non-Metro

Summary Project Map: Regional Area - Countywide Non-Metro



PROGRESS REPORT FOR PROJECTS OF REGIONAL SIGNIFICANCE - JANUARY 2024

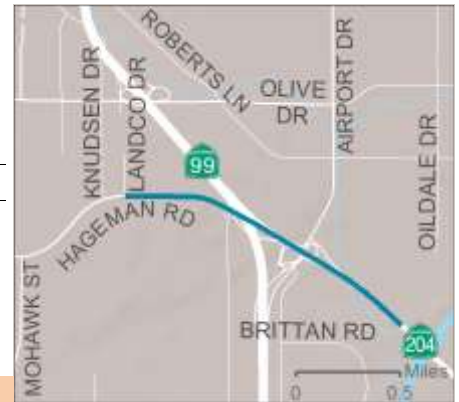
Regional Area - Metropolitan Bakersfield - Thomas Road Improvement Program or "TRIP"

Hageman Flyover - extend Hageman Road east to SR 204 / Golden State Avenue.

PROJECT COST: \$73,000,000 Cost estimates are subject to revision.

ENV 100% *Completed*
DES 95% *Completion date to be determined*
ROW 0% *Completion date to be determined*
CON 0% *Start & Completion date to be determined*

KER020604 - EA 06-48450 - Project Manager: Paul Pineda/Paul Archer

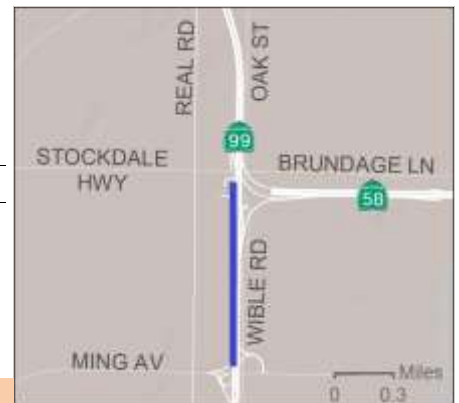


SR 58 - PM T52.1 / R52.5 and SR 99 - PM 21.2 / PM 26.26 - The Bakersfield Freeway Connector Project will construct operational Improvements on SB SR 99 at SR 58 includes auxiliary lanes

PROJECT COST: \$113,000,000 Cost estimates are subject to revision.

ENV 100% *Completed*
DES 100% *Completed 2018*
ROW 100% *Completed 2018*
CON 98% *Completion by March 2024*

KER19001 - 06-48466 - Project Manager: Paul Pineda/Paul Archer



SR 58 - PM T31.7 / R55.6 - Centennial Corridor - Connector from Westside Parkway to SR 58/99 - Construct a new 6-lane freeway on an 8-lane right-of-way

PROJECT COST: \$210,800,000 Cost estimates are subject to revision.

ENV 100% *Completed January 2016*
DES 100% *Completed December 2018*
ROW 100% *Completed November 2018*
CON 98% *Completion by March 2024*

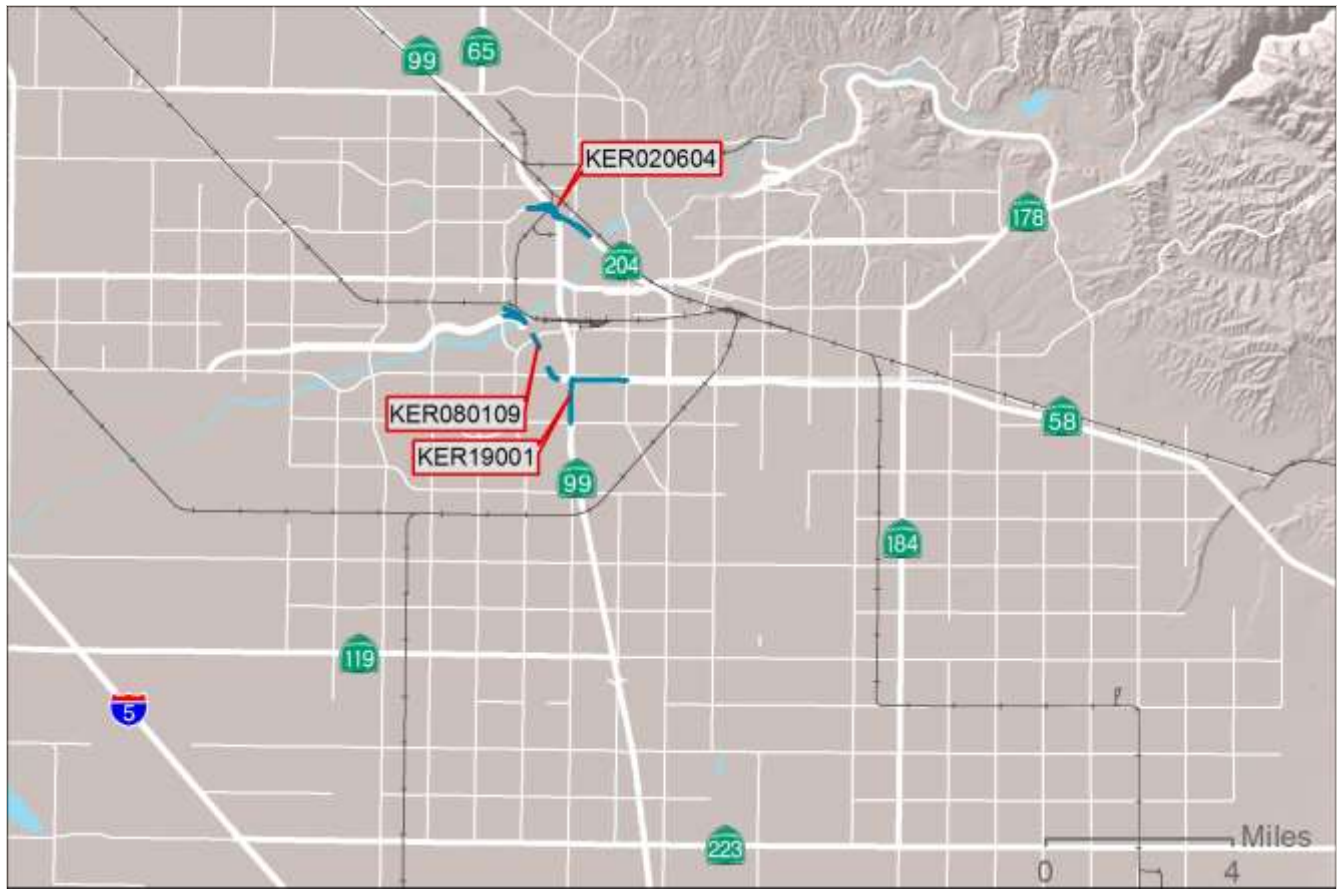
KER080109 - EA 06-48460 - Project Manager: Paul Pineda / Paul Archer



PROGRESS REPORT FOR PROJECTS OF REGIONAL SIGNIFICANCE - JANUARY 2024

Regional Area - Metropolitan Bakersfield - Thomas Road Improvement Program or "TRIP"

Summary Project Map: Regional Area - Metropolitan Bakersfield - Thomas Road Improvement Program or "TRIP"



PROGRESS REPORT FOR PROJECTS OF REGIONAL SIGNIFICANCE - JANUARY 2024

Highway Projects Completed in Last Two Years

SR 14 - PM 4.7 /12.60 - Rosamond & Mojave area - rehabilitate roadway

PROJECT COST: \$73,615,000 Cost estimates are subject to revision.

ENV 100% Completed June 2018

DES 100% Completed January 2020

ROW 100% Completed January 2020

CON 100% Completed December 2022

KERSHOPP20001 - 09-36740 - Project Manager: Jill Tognazzini



SR 43, 119 - PM 0.0/9.3 & 18.1/19.8 - near Bakersfield from SR 119 to 0.3 mile south of Noriega Road and on SR 119 from Enos Lane to Route 5/119 separation. - Pavement Preservation and ADA curb ramps

PROJECT COST: \$4,100,000 Cost estimates are subject to revision.

ENV 100% Completed July 2018

DES 100% Completed

ROW 100% Completed

CON 100% Completed March 2022

KERSHOPP1808 - 06-0U100 - Project Manager: Ernesto Garcia



SR 46 - PM 29.7/31.9 - Route 46 Expressway (2.2 miles) - from 0.2 miles west of California Aqueduct Bridge to 1.4 miles east of Lost Hills Road - widen to 4 lanes (Segment 4B)

PROJECT COST: \$39,903,000 Cost estimates are subject to revision.

ENV 100%

DES 100% Completed July 2020

ROW 100% Completed July 2020

CON 100% Completed November 2023

KER120108 - 06-44255 - Project Manager: Marlo Carlos



SR 99 - PM 24.1 / 28.4 - Bakersfield - Palm Avenue Overcrossing to Beardsley Canal - Roadway Rehabilitation

PROJECT COST: \$86,000,000 Cost estimates are subject to revision.

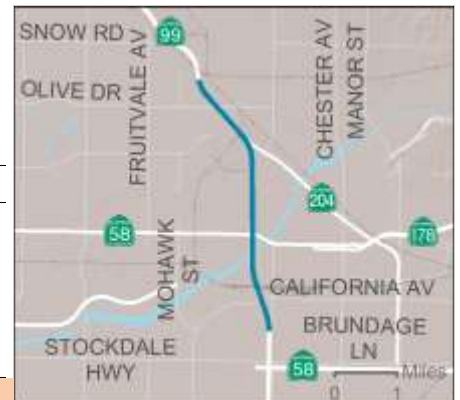
ENV 100% Completed August 2016

DES 100% Completed May 2018

ROW 100% Completed May 2018

CON 100% Completed November 2022

KERSHOPP1432 - 06-0Q280 - Project Manager: Paul Pineda



PROGRESS REPORT FOR PROJECTS OF REGIONAL SIGNIFICANCE - JANUARY 2024

Highway Projects Completed in Last Two Years

SR 14 - PM 46.2/53 - Near Armistead Red Rock Canyon Rd to SR 178 - rehabilitation roadway

PROJECT COST: \$8,700,000 Cost estimates are subject to revision.

ENV 100% Completed June 2021
DES 100% Completed August 2022
ROW 100% Completed June 2022
CON 100% Completed August 2023

KERSHOPP2227 - 09-37890 - Project Manager: Jill Tognazzini



SR 202 - PM 4.70/5.10 - Near Tehachapi at Cummings Valley Road - construct intersection improvements including new turn pocket

PROJECT COST: \$5,044,000 Cost estimates are subject to revision.

ENV 100% Completed June 2019
DES 100% Completed September 2021
ROW 100% Completed September 2022
CON 100% Completed May 2023

KERSHOPP20002 - 09-36720 - Project Manager: Jill Tognazzini

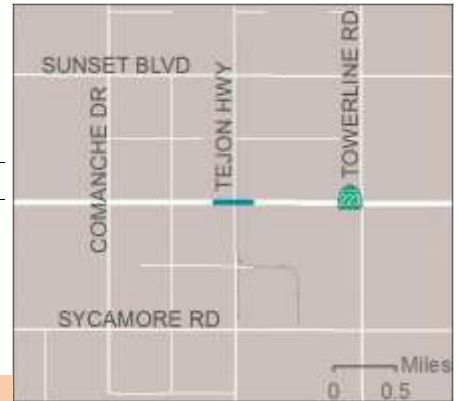


SR 223 - PM 21.0 / 21.3 - In and Near Arvin, at Derby Street - Install traffic signals

PROJECT COST: \$2,603,000 Cost estimates are subject to revision.

ENV 100% Completed August 2015
DES 100% Completed August 2020
ROW 100% Completed September 2020
CON 100% Completed May 2022

KERSHOPP120202B - 06-0S510 - Project Manager: Paul Pineda



SR Various - PM Various - Location In Kern and Kings Counties at Various Locations - Upgrade stormwater pumping plants.

PROJECT COST: \$6,000,000 Cost estimates are subject to revision.

ENV 100% Completed June 2018
DES 100% Completed October 2019
ROW 100% Completed October 2019
CON 100% Completed January 2022

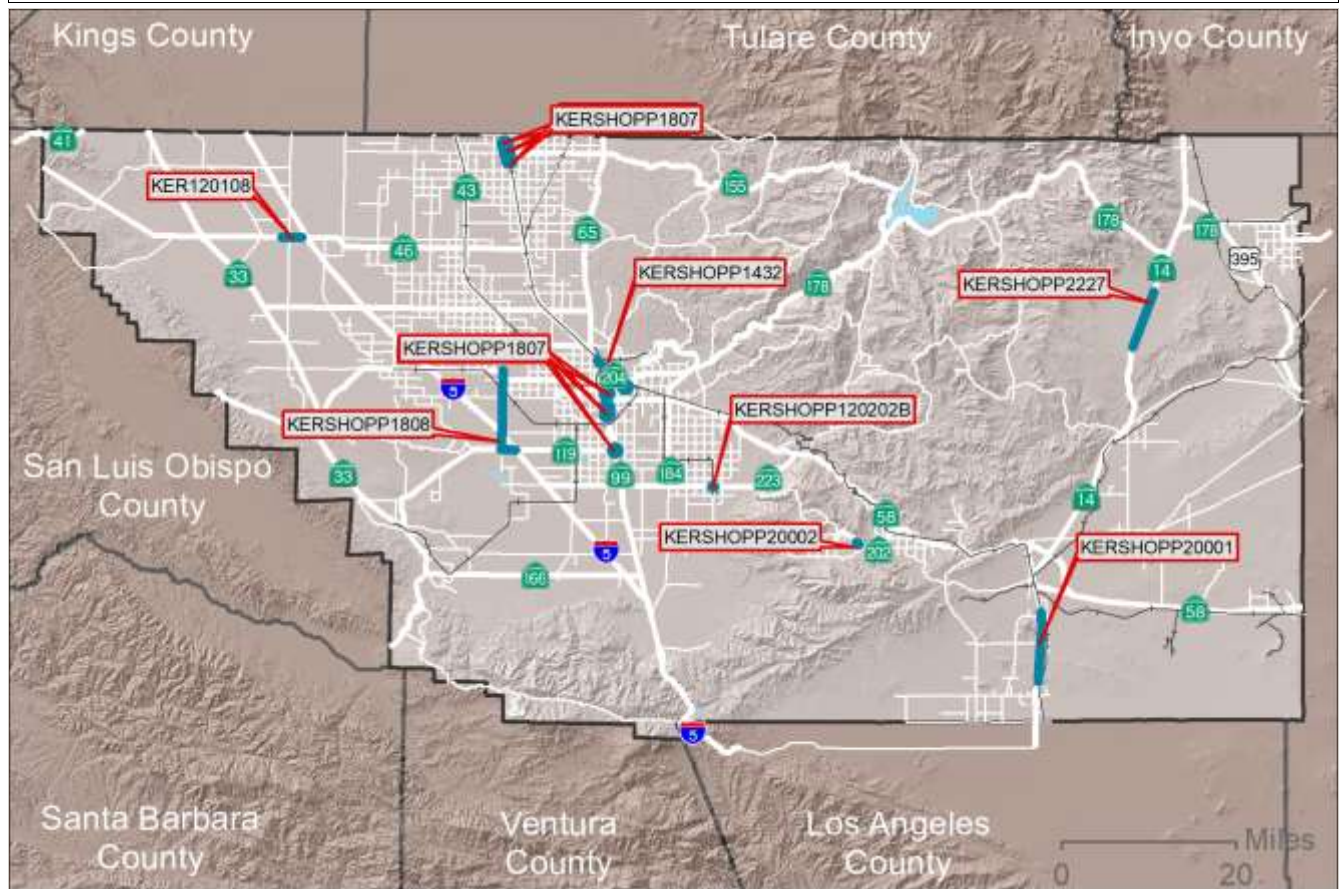
KERSHOPP1807 - 06-0U240 - Project Manager: Scott Friesen



PROGRESS REPORT FOR PROJECTS OF REGIONAL SIGNIFICANCE - JANUARY 2024

Highway Projects Completed in Last Two Years

Summary Project Map: Highway Projects Completed in Last Two Years





CENTENNIAL MAINLINE | LOOKING WEST AT THE NEW REAL ROAD UNDER CROSSINGS: FROM LEFT TO RIGHT THESE BRIDGES ARE (1) EASTBOUND 58 TO MING AVENUE OFF-RAMP, (2) EASTBOUND 58 TO SOUTHBOUND 99 CONNECTOR RAMP, (3) 58 EAST AND WEST MAINLINE FREEWAY, AND (4) NORTHBOUND 99 TO WESTBOUND 58 CONNECTOR RAMP. SEPTEMBER 2022



**Centennial Mainline
SR58/99 Interchange**
Looking NW to various
connector ramps in progress
April 2022

This progress report is updated and distributed to the Kern Council of Governments Board of Directors and the general public, on a quarterly basis. The listed projects are funded through a combination of local, state and federal transportation programs.

These projects add new lanes to existing highways, construct new roadways and maintain or improve existing roadways or related infrastructure. Cost estimates provided in the following pages include costs for construction, rights-of-way, design and support costs.

This report may be downloaded by visiting Kern COG's website at: www.kerncog.org. The report link is located towards the bottom of the home page under the "Projects of Regional Significance" section.

**Centennial Mainline
California Avenue undercrossing**
looking north
September 2021



**Centennial Mainline Real Road
Bridges to various connector
ramps. Looking east towards
SR 99 & SR 58**
September 2021



**Kern Council
of Governments**