



BAKERSFIELD FREEWAY CONNECTOR | LOOKING AT THE STATE ROUTE 58 AND 99 INTERCHANGE WHERE CONSTRUCTION EXTENDS THE 58 FREEWAY WEST AND BUILDS NEW RAMP CONNECTORS AND IMPROVES EXSTING RAMPS

Kern Council of Governments

Progress Report for Projects of Regional Significance

FEBRUARY 2025 EDITION

This report is updated quarterly
and posted on the Kern COG
website at www.kerncog.org



What's Inside?

Status Information on:

Safety & Maintenance — Page 1

Projects throughout County— Page 9

Metro. Bakersfield Projects— Page 11

Completed Projects— Page 13



THANK YOU
*to our Caltrans and local
project managers and
planning staff who
contribute to this report.*

PROGRESS REPORT FOR PROJECTS OF REGIONAL SIGNIFICANCE

Countywide - Highway Safety and Maintenance

SR 14 – 46.2/58.6 - In Kern County about 10 miles south of Indian Wells from 1.1 miles north of Redrock Canyon Road to 1.0 mile north of State Route 178 west shoulder widening, rumble strips

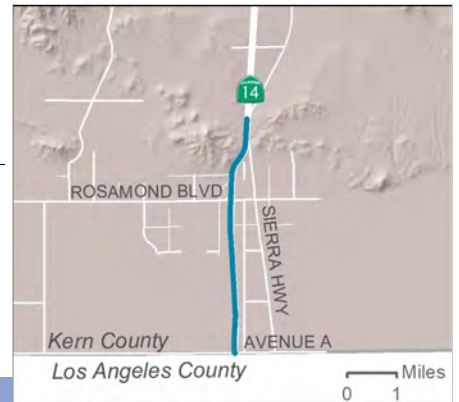


PROJECT COST: \$60,826,000 Cost estimates are subject to revision.

ENV 25% *Expected completion August 2026*
DES 0% *Expected completion August 2028*
ROW 0% *Expected completion August 2028*
CON 0% *Expected completion March 2030*

KERSHOPP2502 - 09-39140 - Project Manager: Jill Tognazzini

SR 14 – PM 0.0/4.7 - In Kern County in Rosamond from Los Angeles county line to 1.4 miles south of Dawn Road overcrossing



PROJECT COST: \$60,907,000 Cost estimates are subject to revision.

ENV 20% *Expected completion March 2026*
DES 0% *Expected completion June 2028*
ROW 0% *Expected completion June 2028*
CON 0% *Expected completion October 2029*

KERSHOPP2501 - 09-39050 - Project Manager: Jill Tognazzini

SR 58 - PM 91.8/91.8 - Near Tehachapi - construct new maintenance station

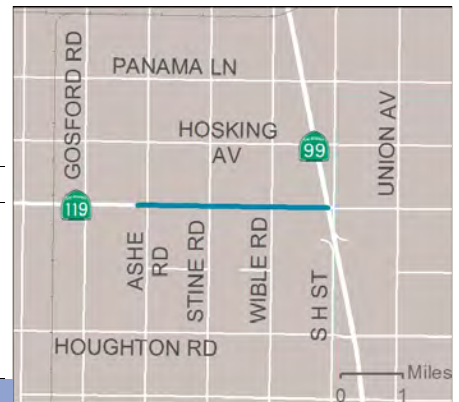


PROJECT COST: \$16,783,000 Cost estimates are subject to revision.

ENV 100% *Completed June 2020*
DES 100% *Completed June 2022*
ROW 100% *Completed June 2022*
CON 90% *Expected completion Summer 2025*

KERSHOPP20003 - 09-36750 - Project Manager: Jeremy Milos

SR 119 - PM 28.2/31.3 - Near Bakersfield Ashe Rd to SR 99 - rehabilitate roadway, improve ramp intersections, bicycle lanes, shoulders, median lane, sidewalks and other ADA improvements



PROJECT COST: \$59,900,000 Cost estimates are subject to revision.

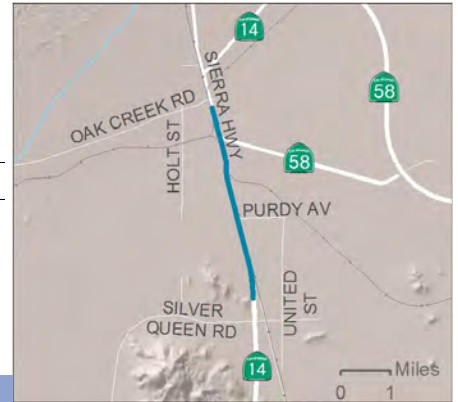
ENV 100% *Completed June 2021*
DES 95% *Expected completion date February 2025*
ROW 70% *Expected completion date January 2025*
CON 0% *Expected start date October 2025*

KERSHOPP2224 - 06-0V610 - Project Manager: Manuel Ornelas

PROGRESS REPORT FOR PROJECTS OF REGIONAL SIGNIFICANCE

Countywide - Highway Safety and Maintenance

SR 14 - PM R12.6/16.7 - Rosamond and Mojave Area - between Silver Queen Road and Business Route 58 - rehabilitate roadway and other safety improvements

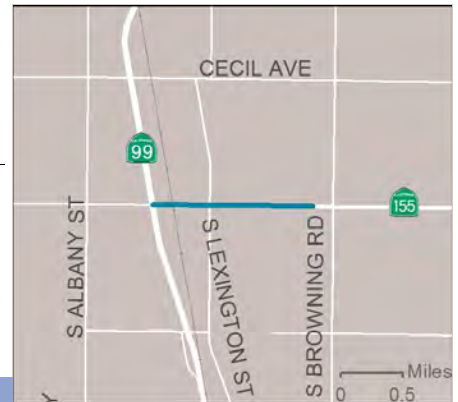


PROJECT COST: \$47,588,000 Cost estimates are subject to revision.

- ENV** 100% *Completed June 2023*
- DES** 35% *Expected completion September 2026*
- ROW** 0% *Expected start date September 2026*
- CON** 0% *Expected start date July 2026*

KERSHOPP2202 - 09-37520 - Project Manager: Jeremy Milos

SR 155 - PM R0.04/R1.3 - In Delano Fremont St to Browning Rd - rehabilitate roadway and other safety improvements

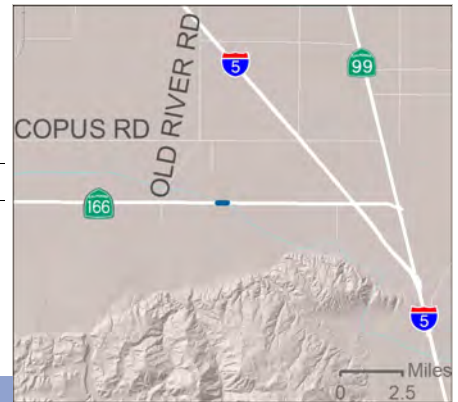


PROJECT COST: \$16,700,000 Cost estimates are subject to revision.

- ENV** 100% *Completed July 2021*
- DES** 95% *Expected completion date April 2025*
- ROW** 25% *Expected completion date May 2025*
- CON** 0% *Expected start date December 2025*

KERSHOPP2215 - 06-0W810 - Project Manager: Shavonne Conley

SR 166 - PM 17.3/17.7 - about 7 miles west of Mettler from 0.1 miles west to 0.2 miles east of California Aqueduct. - Bridge Replacement.

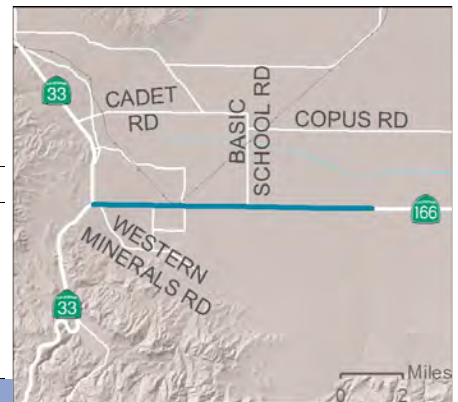


PROJECT COST: \$21,800,000 Cost estimates are subject to revision.

- ENV** 100% *Completed August 2022*
- DES** 100% *Expected completion by March 2024*
- ROW** 100% *Completed June 2023*
- CON** 0% *Expected start date by July 2025*

KERSHOPP1809 - 06-0S050 - Project Manager: Victor Aldama

SR 166 - PM 0.0/9.0 - In and near Maricopa SR 33 to Basic School Rd - rehabilitate roadway and culverts, upgrade guardrails, add rumblestrips, and other safety improvements



PROJECT COST: \$15,900,000 Cost estimates are subject to revision.

- ENV** 100% *Completed August 2022*
- DES** 100% *Completed June 2023*
- ROW** 100% *Completed May 2023*
- CON** 0% *Expected start date March 2024*

KERSHOPP2221 - 06-0X380 - Project Manager: Shavonne Conley

PROGRESS REPORT FOR PROJECTS OF REGIONAL SIGNIFICANCE

Countywide - Highway Safety and Maintenance

SR 178 - PM 88.6/92.0 - Near Ridgecrest - SR 14 to San Bernardino County - pavement rehabilitation and other improvements

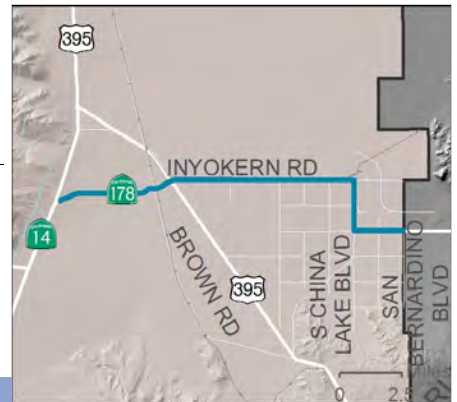


PROJECT COST: \$26,620,000 Cost estimates are subject to revision.

- ENV** 100% *Completed June 2024*
- DES** 15% *Expected completion date July 2025*
- ROW** 0% *Expected start date August 2025*
- CON** 0% *Expected start date April 2027*

KERSHOPP2401 - 09-38331 - Project Manager: Jeremy Milos

SR 178 - PM 92.0/R93.4 - Near Ridgecrest - SR 14 to San Bernardino County - pavement rehabilitation and other improvements - long lead project

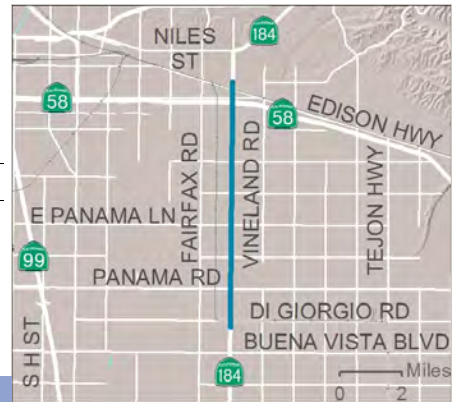


PROJECT COST: \$34,700,000 Cost estimates are subject to revision.

- ENV** 100% *Expected completion date June 2024*
- DES** 0% *Expected start date July 2025*
- ROW** 0% *Expected start date July 2025*
- CON** 0% *Expected start date July 2027*

KERSHOPP2201 - 09-38330 - Project Manager: Jeremy Milos

SR 184 - PM 0.8/8.6 - Near Bakersfield Dunsmere St to Breckenridge Rd - ADA curb ramps, bike lanes, pavement rehabilitation, bus turnouts, pedestrian crossings

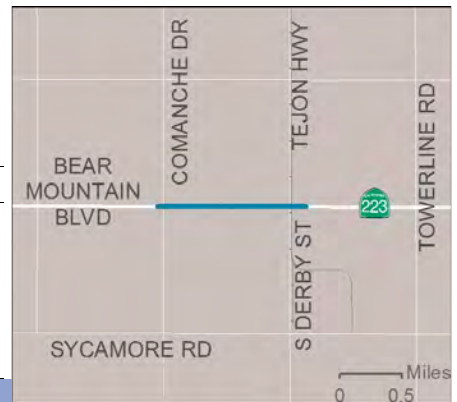


PROJECT COST: \$35,700,000 Cost estimates are subject to revision.

- ENV** 100% *Completed June 2021*
- DES** 90% *Expected completion November 2024*
- ROW** 100% *Completed December 2024*
- CON** 0% *Expected start date June 2025*

KERSHOPP2225 - 06-0U290 - Project Manager: Shavonne Conley

SR 223 - PM 20.1/21.3 - In and near Arvin - Comanche Drive to St. Thomas Street - rehabilitate roadway and other safety improvements



PROJECT COST: \$6,500,000 Cost estimates are subject to revision.

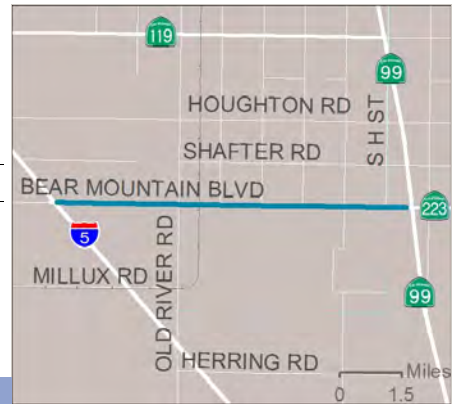
- ENV** 100% *Completed May 2024*
- DES** 80% *Expected completion Summer 2025*
- ROW** 20% *Expected completion Summer 2025*
- CON** 0% *Expected start date December 2025*

KERSHOPP2209 - 06-0Y150 - Project Manager: Marlo Carlos

PROGRESS REPORT FOR PROJECTS OF REGIONAL SIGNIFICANCE

Countywide - Highway Safety and Maintenance

SR 223 - PM 1.85/10.4 - Interstate 5 to Costajo Road - rehabilitate roadway, upgrade guardrails and install rumblestrips



PROJECT COST: \$12,800,000 Cost estimates are subject to revision.

ENV 50% *Expected completion date April 2024*
DES 0% *Expected start date April 2024*
ROW 0% *Expected start date April 2024*
CON 0% *Expected start date October 2025*

KERSHOPP2207 - 06-1C060 - Project Manager: Shavonne Conley

SR 33 - PM 21.8/39.8 - Near Taft Henry Rd to Cimric Rd - at various locations rehabilitate drainage systems

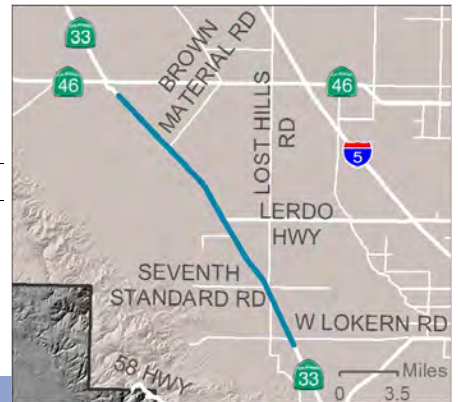


PROJECT COST: \$14,400,000 Cost estimates are subject to revision.

ENV 100% *Completed June 2021*
DES 100% *Completed June 2024*
ROW 100% *Completed June 2024*
CON 0% *Expected start date April 2025*

KERSHOPP2223 - 06-0X240 - Project Manager: Victor Aldama

SR 33 - PM 40.4/59 - Near McKittrick Loker Rd to SR 46 - rehabilitate roadway and other safety improvements

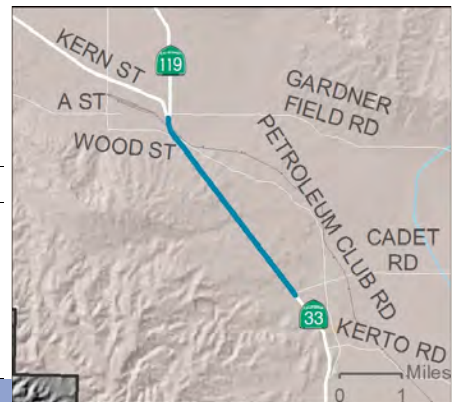


PROJECT COST: \$39,750,000 Cost estimates are subject to revision.

ENV 100% *Completed July 2022*
DES 100% *Completed December 2023*
ROW 100% *Completed October 2023*
CON 10% *Expected completion date June 2027*

KERSHOPP2218 - 06-0Y130 - Project Manager: Victor Aldama

SR 33 - PM 14.4/17.9 - In and near Taft - Cadet Road to south of Main Street - rehabilitate roadway and other improvements



PROJECT COST: \$26,500,000 Cost estimates are subject to revision.

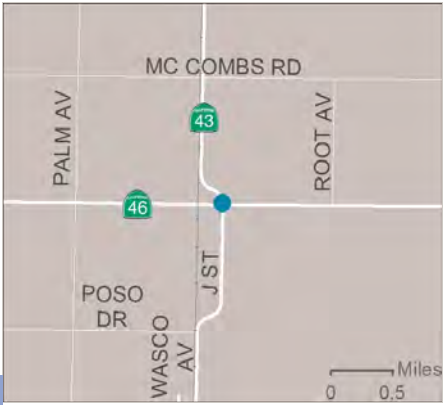
ENV 75% *Expected completion date October 2024*
DES 0% *Expected start date July 2024*
ROW 0% *Expected start date July 2024*
CON 0% *Expected start date July 2025*

KERSHOPP2205 - 06-0W830 - Project Manager: Shavonne Conley

PROGRESS REPORT FOR PROJECTS OF REGIONAL SIGNIFICANCE

Countywide - Highway Safety and Maintenance

SR 43 - PM 25.19/25.19 - In Wasco at SR 46 and Gromer Ave - construct roundabout

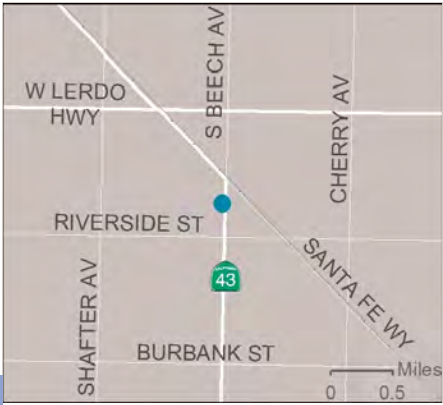


PROJECT COST: \$10,100,000 Cost estimates are subject to revision.

- ENV** 100% *Completed June 2021*
- DES** 95% *Expected completion June 2024*
- ROW** 75% *Expected completion June 2024*
- CON** 0% *Expected start date Summer 2025*

KERSHOPP2220 - 06-0X770 - Project Manager: Shelley Maggard

SR 43 - PM 15.83/15.83 - In Shafter at Santa Fe Road and Los Angeles St - construct roundabout

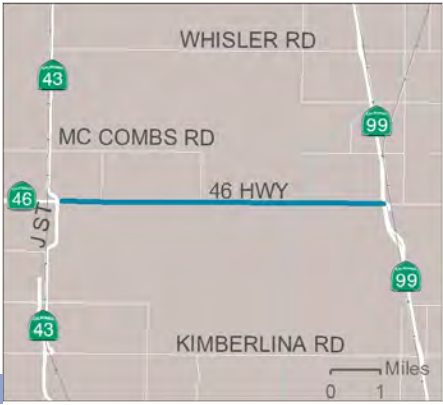


PROJECT COST: \$14,800,000 Cost estimates are subject to revision.

- ENV** 100% *Completed October 2022*
- DES** 70% *Expected completion date August 2025*
- ROW** 30% *Expected completion date August 2025*
- CON** 0% *Expected start date February 2026*

KERSHOPP2214 - 06-1A470 - Project Manager: Victor Aldama

SR 46 - PM 51.25/57.78 - Near Wasco and Famosa - east of SR 43 to SR 99 - rehabilitate roadway, upgrade guardrail and install rumble strips

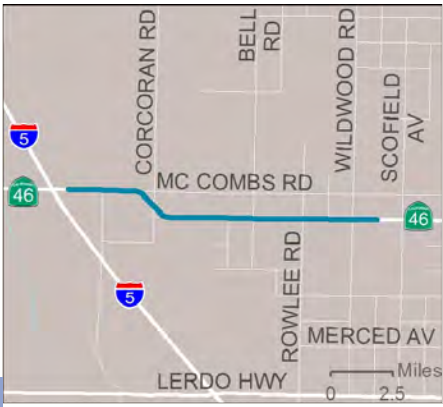


PROJECT COST: \$17,500,000 Cost estimates are subject to revision.

- ENV** 100% *Expected completion date March 2024*
- DES** 5% *Expected start date March 2024*
- ROW** 5% *Expected start date March 2024*
- CON** 0% *Expected start date July 2025*

KERSHOPP2206 - 06-1A760 - Project Manager: Shavonne Conley

SR 46 - PM 33.2/46 - Near Lost Hills / Wasco - rehabilitate roadway, add maintenance vehicle pull-outs and other improvements



PROJECT COST: \$20,000,000 Cost estimates are subject to revision.

- ENV** 50% *Expected completion date August 2024*
- DES** 0% *Expected start date July 2024*
- ROW** 0% *Expected start date July 2024*
- CON** 0% *Expected start date December 2026*

KERSHOPP2204 - 06-1A680 - Project Manager: Shavonne Conley

PROGRESS REPORT FOR PROJECTS OF REGIONAL SIGNIFICANCE

Countywide - Highway Safety and Maintenance

I-5 - PM R0.0/4.4 - Near Lebec Los Angeles County Line to Lebec Road - rehabilitate northbound roadway, upgrade guardrails and other improvements



PROJECT COST: \$25,400,000 Cost estimates are subject to revision.

ENV 100% *Completed June 2021*
DES 100% *Completed June 2023*
ROW 100% *Completed June 2023*
CON 10% *Expected start date May 2025*

KERSHOPP2222 - 06-0X330 - Project Manager: Marlo Carlos

I-5 - PM R15.9/30 - SR 99 to Old River Road - rehabilitate roadway and other safety enhancements



PROJECT COST: \$35,700,000 Cost estimates are subject to revision.

ENV 100% *Completed August 2024*
DES 5% *Expected completion date March 2026*
ROW 5% *Expected completion date March 2026*
CON 0% *Expected start date September 2026*

KERSHOPP2208 - 06-0W930 - Project Manager: Anourack Kampraseuth

I-5 - PM 4.4/10.2 - Near Grapevine Fort Tejon Rd to Grapevine Rd - rehabilitate roadway and other safety projects



PROJECT COST: \$95,700,000 Cost estimates are subject to revision.

ENV 100% *Completed December 2023*
DES 95% *Expected completion date June 2025*
ROW 95% *Expected completion date June 2025*
CON 0% *Expected start March 2026*

KERSHOPP2211 - 06-0W920 - Project Manager: Anourack Kampraseuth

I-5 - PM 0.73/1.08 - Near the Grapevine - at the northbound and southbound Tejon Pass Safety Roadside Rest Areas (SRRAs). upgrade water and wastewater systems at SRRAs.



PROJECT COST: \$10,200,000 Cost estimates are subject to revision.

ENV 95% *Expected completion date April 2024*
DES 50% *Expected start date April 2025*
ROW 0% *Expected start date March 2024*
CON 0% *Expected start date 2025*

KERSHOPP2210 - 06-0X570 - Project Manager: Marlo Carlos
 Marlo Carlos

PROGRESS REPORT FOR PROJECTS OF REGIONAL SIGNIFICANCE

Countywide - Highway Safety and Maintenance

I-5 - PM 10.2/15.9 - Near Grapevine - Grapevine Rd to I-5/SR 99 separation - rehabilitate roadway and other safety improvements

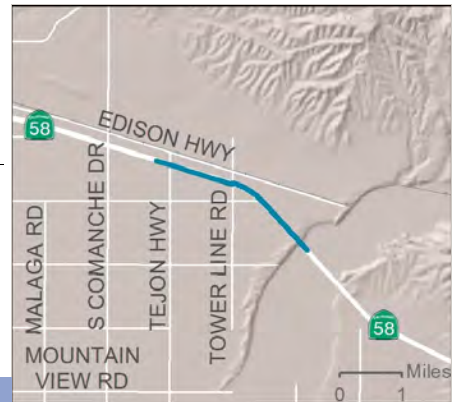


PROJECT COST: \$22,400,000 Cost estimates are subject to revision.

- ENV** 100% *Completed July 2022*
- DES** 100% *Completed November 2023*
- ROW** 100% *Completed November 2023*
- CON** 0% *Expected start date November 2024*

KERSHOPP2216 - 06-0U500 - Project Manager: Shavonne Conley

SR 58 - PM R64.4/67.3 - Near Edison Tejon Hwy to General Beale Rd - rehabilitate roadway and other safety improvements

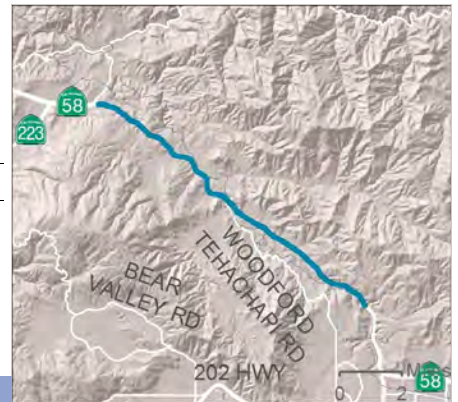


PROJECT COST: \$16,100,000 Cost estimates are subject to revision.

- ENV** 100% *Completed January 2022*
- DES** 100% *Completed March 2023*
- ROW** 100% *Completed March 2023*
- CON** 95% *Expected completion date February 2025*

KERSHOPP2219 - 06-0X160 - Project Manager: Victor Aldama

SR 58 - PM 77.2/88.56 - Near Tehachapi - Bealville Rd to Broome Rd - rehabilitate roadway and other safety improvements

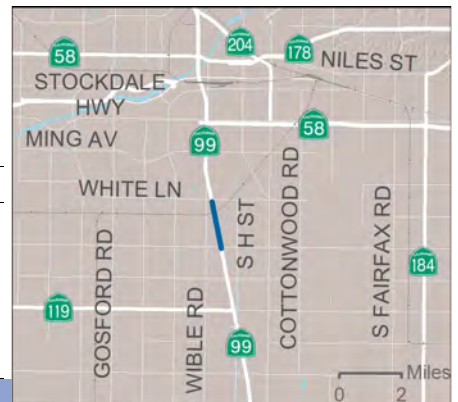


PROJECT COST: \$222,700,000 Cost estimates are subject to revision.

- ENV** 100% *Completed 2021*
- DES** 35% *Expected completion date October 2025*
- ROW** 35% *Expected completion date October 2025*
- CON** 0% *Expected start date May 2025*

KERSHOPP2213 - 09-37920 - Project Manager: Jeremy Milos

SR 99 - PM 10.4 / 21.2 - Location In Bakersfield at White Lane OC and Panama Lane OC. - rehabilitate NB lanes and vertical clearance correction



PROJECT COST: \$56,000,000 Cost estimates are subject to revision.

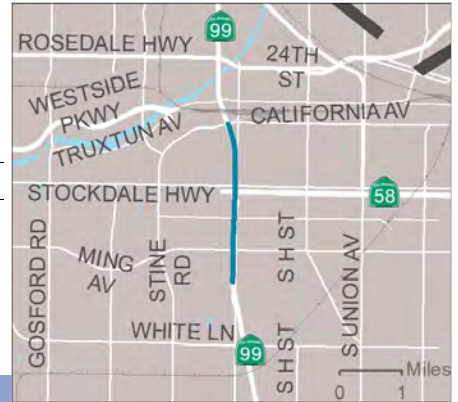
- ENV** 100% *Completed March 2018*
- DES** 100% *Completed May 2020*
- ROW** 100% *Completed April 2021*
- CON** 90% *Expected completion May 2025*

KERSHOPP1801 - 06-0Q920 - Project Manager: Marlo Carlos

PROGRESS REPORT FOR PROJECTS OF REGIONAL SIGNIFICANCE

Countywide - Highway Safety and Maintenance

SR 99 - PM 21.15/24.6 - In Bakersfield - White Lane to California Ave - rehabilitate roadway and other safety improvements

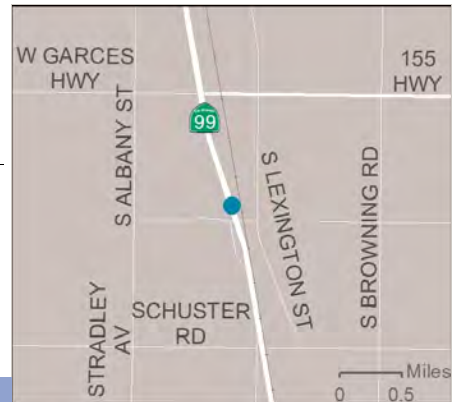


PROJECT COST: \$68,300,000 Cost estimates are subject to revision.

- ENV** 100% *Expected completion date January 2024*
- DES** 0% *Expected start date April 2024*
- ROW** 0% *Expected start date April 2024*
- CON** 0% *Expected start date March 2027*

KERSHOPP2212 - 06-0X370 - Project Manager: Shavonne Conley

SR 99 - PM 54.6/54.6 - In Delano - remodel and expand existing maintenance station to include ADA improvements



PROJECT COST: \$6,800,000 Cost estimates are subject to revision.

- ENV** 100% *Completed July 2023*
- DES** 50% *Expected start date December 2023*
- ROW** 50% *Expected start date December 2023*
- CON** 0% *Expected start date July 2026*

KERSHOPP2203 - 06-1A810 - Project Manager: Shavonne Conley

PROGRESS REPORT FOR PROJECTS OF REGIONAL SIGNIFICANCE

Highway Projects Completed in Last Two Years

SR 46 - PM 29.7/31.9 - Route 46 Expressway (2.2 miles) - from 0.2 miles west of California Aqueduct Bridge to 1.4 miles east of Lost Hills Road - widen to 4 lanes (Segment 4B)



PROJECT COST: \$39,903,000 Cost estimates are subject to revision.

- ENV** 100%
- DES** 100% *Completed July 2020*
- ROW** 100% *Completed July 2020*
- CON** 100% *Completed November 2023*

KER120108 - 06-44255 - Project Manager: Marlo Carlos

SR 14 - PM 46.2/53 - Near Armistead Red Rock Canyon Rd to SR 178 - rehabilitation roadway

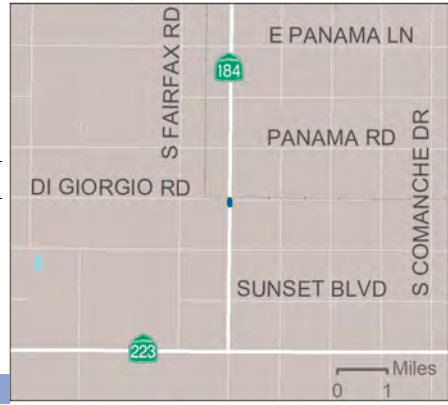


PROJECT COST: \$8,700,000 Cost estimates are subject to revision.

- ENV** 100% *Completed June 2021*
- DES** 100% *Completed August 2022*
- ROW** 100% *Completed June 2022*
- CON** 100% *Completed August 2023*

KERSHOPP2227 - 09-37890 - Project Manager: Jill Tognazzini

SR 184 - PM L0.9/L1.1 - near Weedpatch from 0.1 mi south to 0.1 mi - Intersection Improvements: construct roundabout

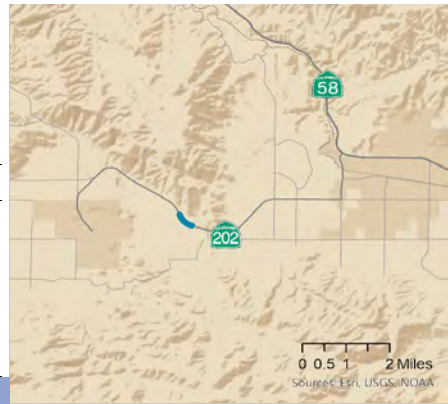


PROJECT COST: \$3,600,000 Cost estimates are subject to revision.

- ENV** 100% *Completed September 2018*
- DES** 100% *Completed June 2021*
- ROW** 100% *Completed June 2022*
- CON** 100% *Completed January 2024*

KERSHOPP1806 - 06-0V280 - Project Manager: Marlo Carlos

SR 202 - PM 4.70/5.10 - Near Tehachapi at Cummings Valley Road - construct intersection improvements including new turn pocket



PROJECT COST: \$5,044,000 Cost estimates are subject to revision.

- ENV** 100% *Completed June 2019*
- DES** 100% *Completed September 2021*
- ROW** 100% *Completed September 2022*
- CON** 100% *Completed May 2023*

KERSHOPP20002 - 09-36720 - Project Manager: Jill Tognazzini

PROGRESS REPORT FOR PROJECTS OF REGIONAL SIGNIFICANCE

Highway Projects Completed in Last Two Years

I-5 - PM 49.7/52.1 - Near Buttonwillow - Stockdale Hwy and SR 58 - construct median cable barrier

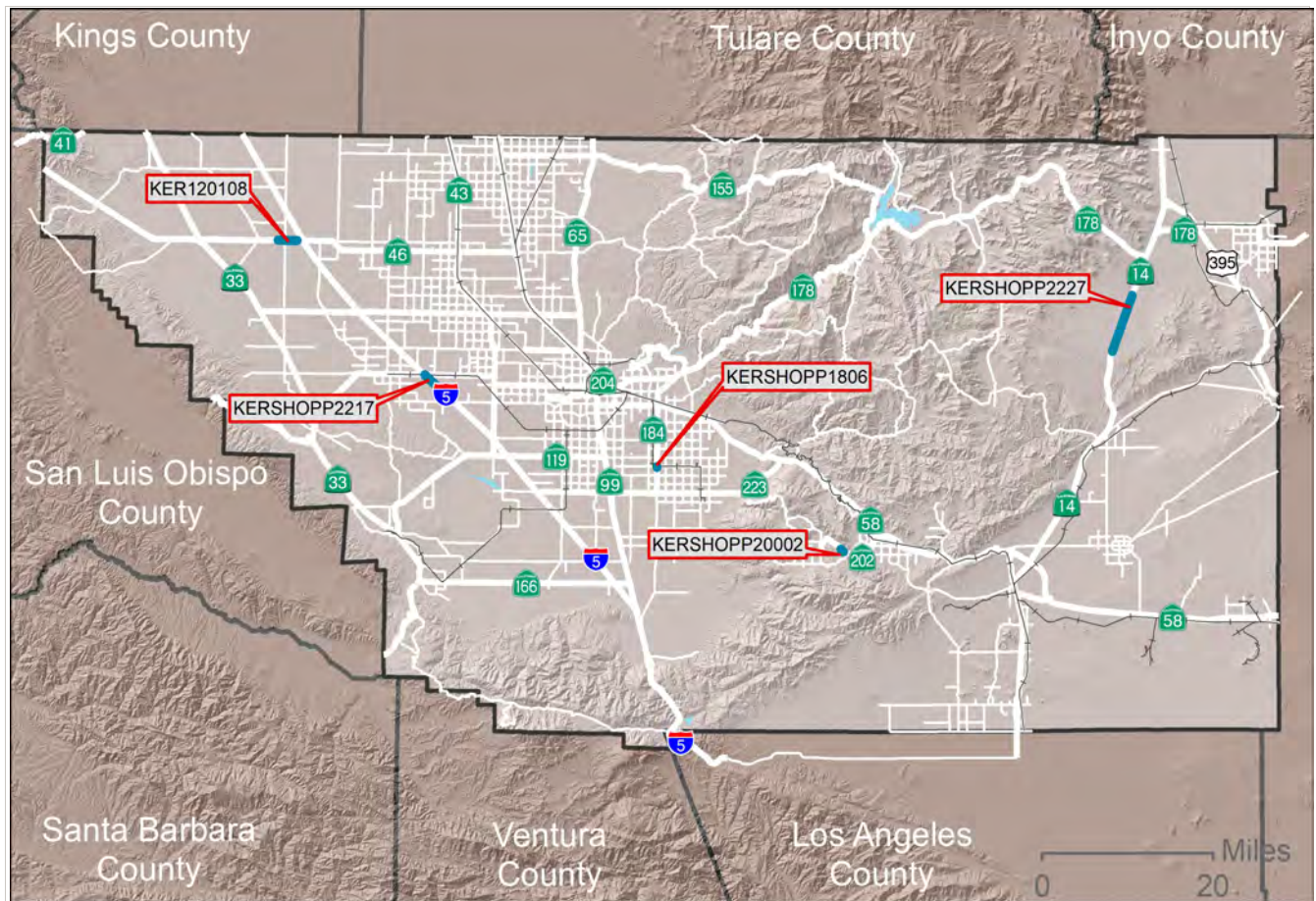


PROJECT COST: \$4,100,000 Cost estimates are subject to revision.

- ENV** 100% *Completed July 2021*
- DES** 100% *Completed March 2023*
- ROW** 100% *Completed March 2023*
- CON** 100% *Completed April 2024*

KERSHOPP2217 - 06-1A690 - Project Manager: Victor Aldama

Summary Project Map: Highway Projects Completed in Last Two Years



PROGRESS REPORT FOR PROJECTS OF REGIONAL SIGNIFICANCE

Regional Area - Countywide Non-Metro

SR 14 – PM 53.0/58.3 - Freeman Gulch Widening Segment 2 (5.3 miles) - from 4.8 miles south of SR 178 west to 0.5 mile north of SR 178 West - widen to four lanes

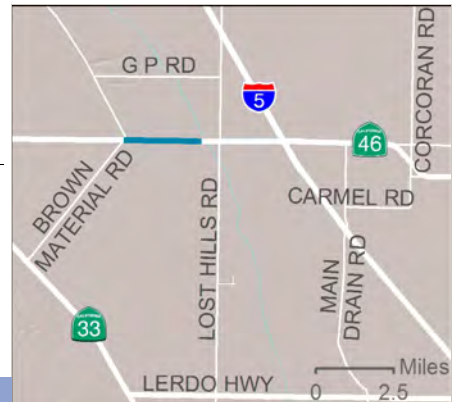


PROJECT COST: \$48,000,000 Cost estimates are subject to revision.

ENV 100%
DES 30% *Completion date to be determined*
ROW 0% *Funding not yet determined*
CON 0% *Funding not yet determined*

KER010103 - 06-45712 - Project Manager: Jeremy Milos

SR 46 - PM 26.4/30.0 - Route 46 Expressway (3.4 miles) - from 1.0 mile w of Brown Material Road to the California Aqueduct - widen to 4 lanes (Segment 4C)



PROJECT COST: \$37,000,000 Cost estimates are subject to revision.

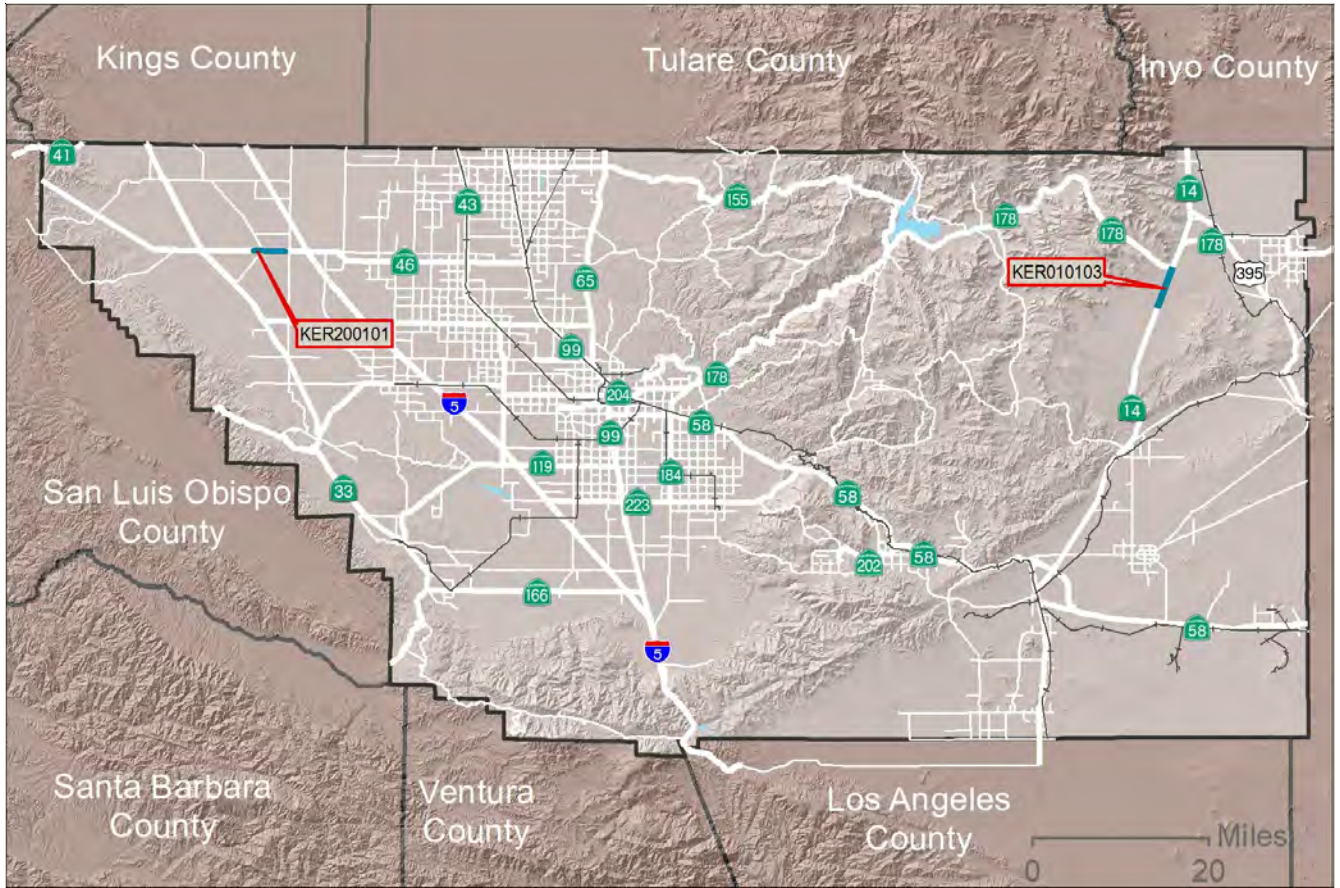
ENV 100% *Updates required for project split*
DES 100% *Completed August 2022*
ROW 100% *Completed August 2022*
CON 95% *Expected completion Winter 2025*

KER200101 - 06-44256 - Project Manager: Marlo Carlos

PROGRESS REPORT FOR PROJECTS OF REGIONAL SIGNIFICANCE

Regional Area - Countywide Non-Metro

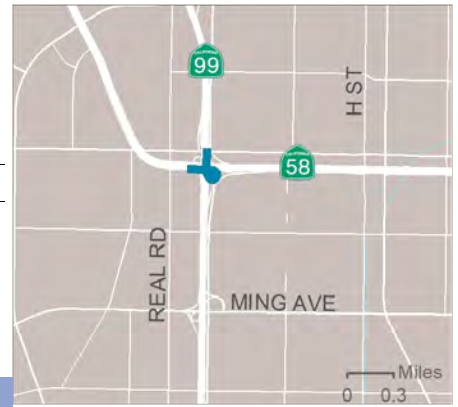
Summary Project Map: Regional Area - Countywide Non-Metro



PROGRESS REPORT FOR PROJECTS OF REGIONAL SIGNIFICANCE

Regional Area - Metropolitan Bakersfield - Thomas Road Improvement Program or "TRIP"

SR58/99 – PM 23.2/23.7 – In Bakersfield from the eastbound State Route 58 freeway to existing northbound State Route 99 - construct a new connector

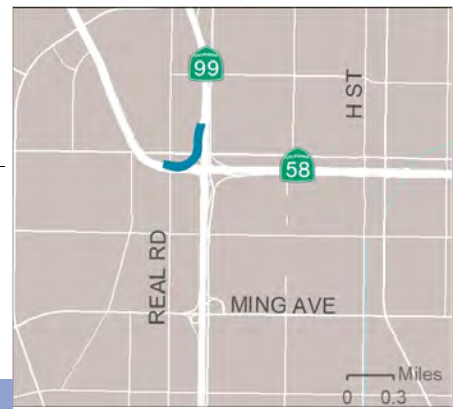


PROJECT COST: \$30,500,000 Cost estimates are subject to revision.

ENV Start date to be determined
DES Start date to be determined
ROW Start date to be determined
CON Start date to be determined

KER230101-01 - 06-48467 - Project Manager: Luis Topete

SR58/99 - In Bakersfield existing southbound SR 99 to eastbound SR 58 freeway connector - construct a direct connector on a curved alignment to westbound SR 58

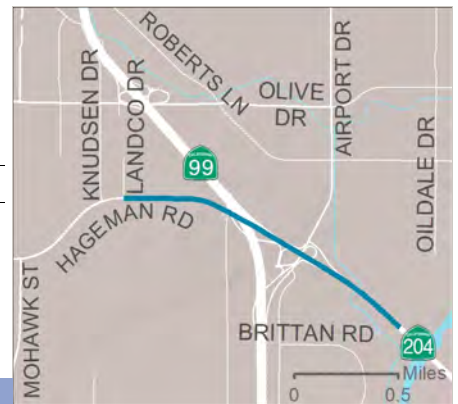


PROJECT COST: \$78,750,000 Cost estimates are subject to revision.

ENV Start date to be determined
DES Start date to be determined
ROW Start date to be determined
CON Start date to be determined

KER230101-02 - 06-48468 - Project Manager: Luis Topete

Hageman Flyover - extend Hageman Road east to SR 204 / Golden State Avenue.

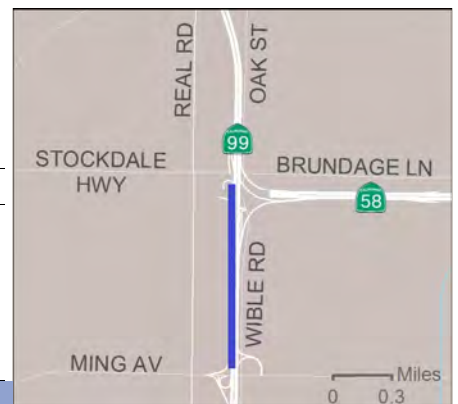


PROJECT COST: \$73,000,000 Cost estimates are subject to revision.

ENV 100% Completed
DES 95% Completion date to be determined
ROW 0% Completion date to be determined
CON 0% Start & Completion date to be determined

KER020604 - EA 06-48450 - Project Manager: Paul Archer

SR 58 - PM T52.1 / R52.5 and SR 99 - PM 21.2 / PM 26.26 - The Bakersfield Freeway Connector Project will construct operational Improvements on SB SR 99 at SR 58 includes auxiliary lanes



PROJECT COST: \$113,000,000 Cost estimates are subject to revision.

ENV 100% Completed
DES 100% Completed 2018
ROW 100% Completed 2018
CON 99% Expected completion in March 2025

KER19001 - 06-48466 - Project Manager: Paul Archer

PROGRESS REPORT FOR PROJECTS OF REGIONAL SIGNIFICANCE

Regional Area - Metropolitan Bakersfield - Thomas Road Improvement Program or "TRIP"

SR 58 - PM T31.7 / R55.6 - Centennial Corridor - Connector from Westside Parkway to SR 58/99 - Construct a new 6-lane freeway on an 8-lane right-of-way

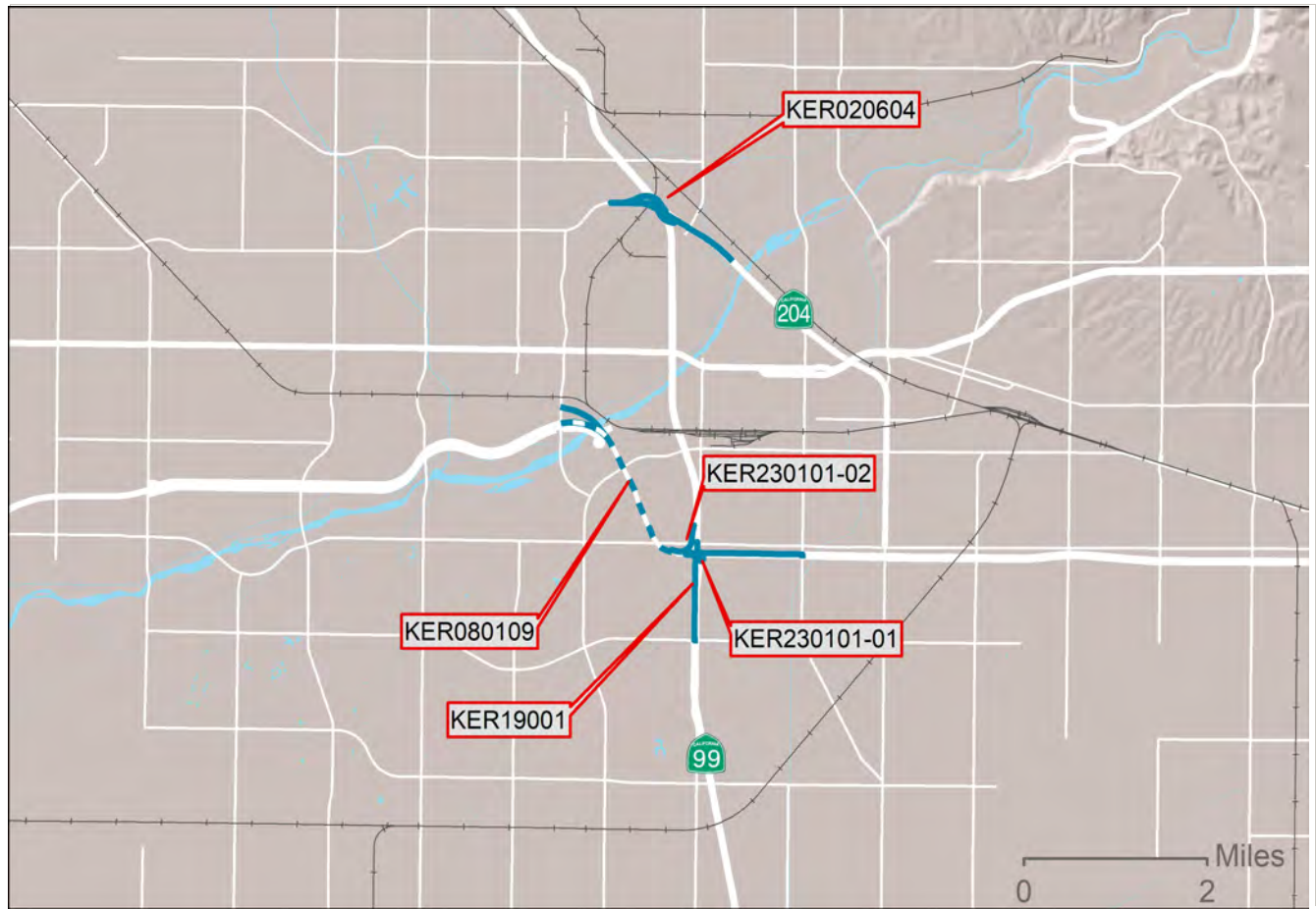


PROJECT COST: \$210,800,000 Cost estimates are subject to revision.

- ENV** 100% *Completed January 2016*
- DES** 100% *Completed December 2018*
- ROW** 100% *Completed November 2018*
- CON** 99% *Expected completion in March 2025*

KER080109 - EA 06-48460 - Project Manager: Paul Archer

Summary Project Map: Regional Area - Metropolitan Bakersfield - Thomas Road Improvement Program or "TRIP"





KERN RIVER BRIDGE IMPROVEMENTS—NEW BRIDGES ACROSS TRUXTUN AVE AND THE KERN RIVER. JANUARY 2024



**Centennial Mainline
SR58/99 Interchange**
Looking NW to various
connector ramps
January 2024

**Centennial Mainline
California Avenue undercrossing**
January 2024



**Centennial Mainline Real Road
Bridges to various connector
ramps. Looking east towards
SR 99 & SR 58**
January 2024



This progress report is updated and distributed to the Kern Council of Governments Board of Directors and the general public, on a quarterly basis. The listed projects are funded through a combination of local, state and federal transportation programs.

These projects add new lanes to existing highways, construct new roadways and maintain or improve existing roadways or related infrastructure. Cost estimates provided in the following pages include costs for construction, rights-of-way, design and support costs.

This report may be downloaded by visiting Kern COG's website at: www.kerncog.org. The report link is located towards the bottom of the home page under the "Projects of Regional Significance" section.