



BAKERSFIELD FREEWAY CONNECTOR | LOOKING AT THE STATE ROUTE 58 AND 99 INTERCHANGE WHERE CONSTRUCTION EXTENDS THE 58 FREEWAY WEST AND BUILDS NEW RAMP CONNECTORS AND IMPROVES EXISTING RAMPS

Kern Council of Governments

Progress Report for Projects of Regional Significance

NOVEMBER 2025 EDITION

**This report is updated quarterly
and posted on the Kern COG
website at www.kerncog.org**



**Kern Council
of Governments**

What's Inside?

Status Information on:

Projects throughout County— Page 1

Metro. Bakersfield Projects— Page 3

Safety & Maintenance — Page 5

Completed Projects— Page 13

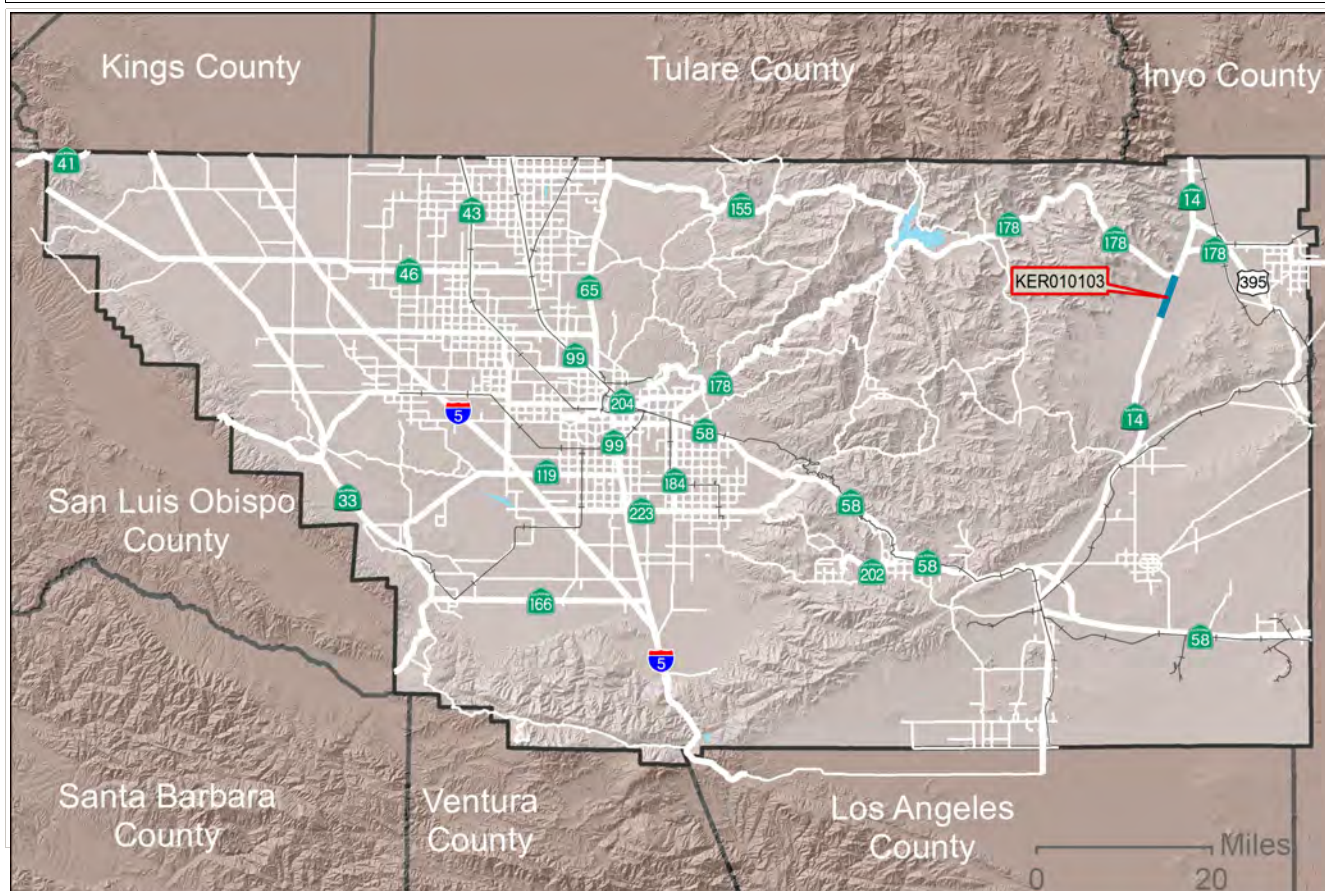


THANK YOU
*to our Caltrans and local
project managers and
planning staff who contribute
to this report.*

PROGRESS REPORT FOR PROJECTS OF REGIONAL SIGNIFICANCE

Regional Area - Countywide Non-Metro

Summary Project Map: Regional Area - Countywide Non-Metro



PROGRESS REPORT FOR PROJECTS OF REGIONAL SIGNIFICANCE

Regional Area - Countywide Non-Metro

SR 14 – PM 53.0/58.3 - Freeman Gulch Widening Segment 2 (5.3 miles) - from 4.8 miles south of SR 178 west to 0.5 mile north of SR 178 West - widen to four lanes

PROJECT COST: \$48,000,000 Cost estimates are subject to revision.

ENV 100% *Completed*
DES 40% *Completion date to be determined*
ROW 0% *Funding not yet determined*
CON 0% *Funding not yet determined*

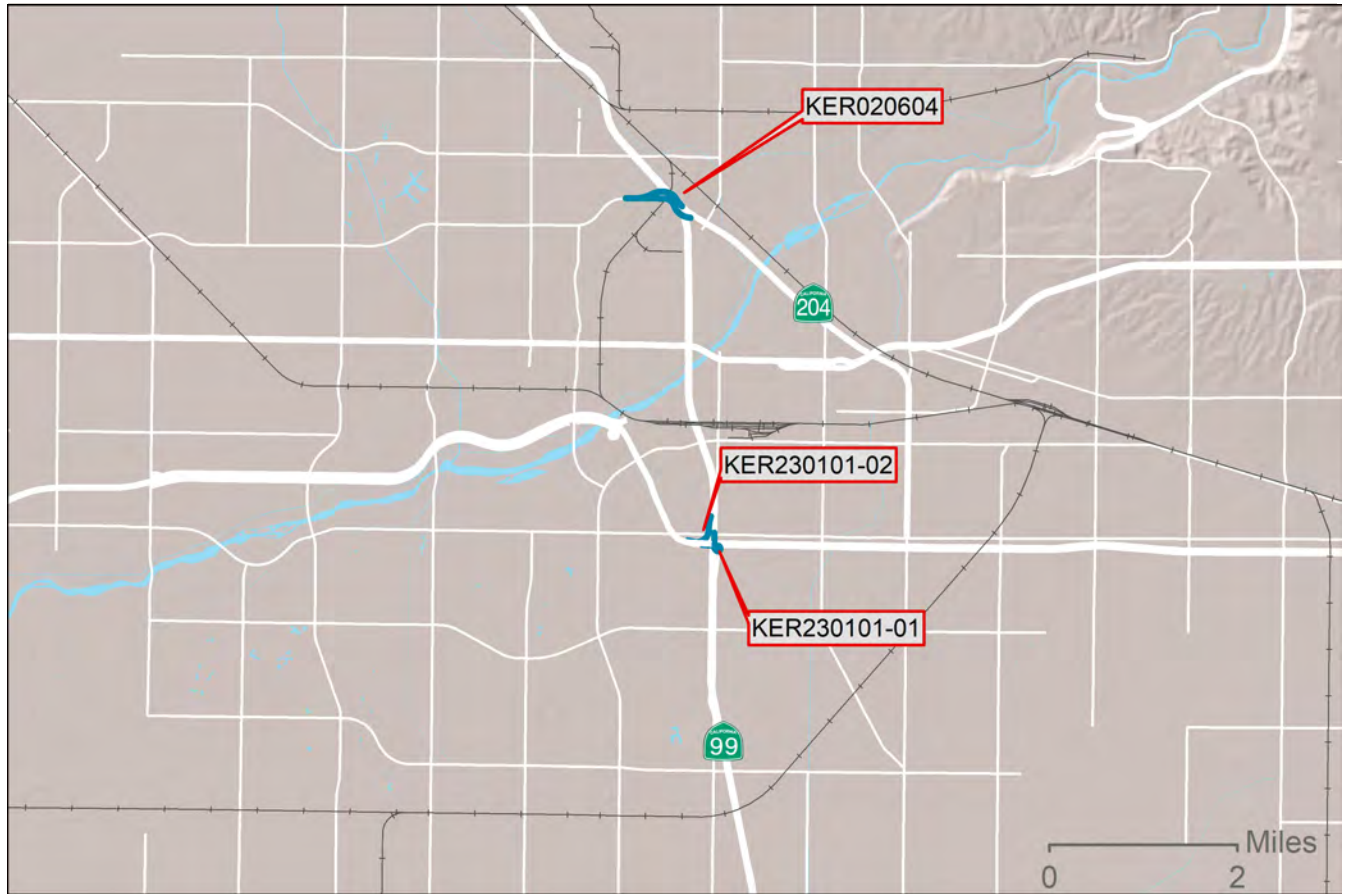
KER010103 - 06-45712 - Project Manager: Jeremy Milos



PROGRESS REPORT FOR PROJECTS OF REGIONAL SIGNIFICANCE

Regional Area - Metropolitan Bakersfield - Thomas Road Improvement Program or "TRIP"

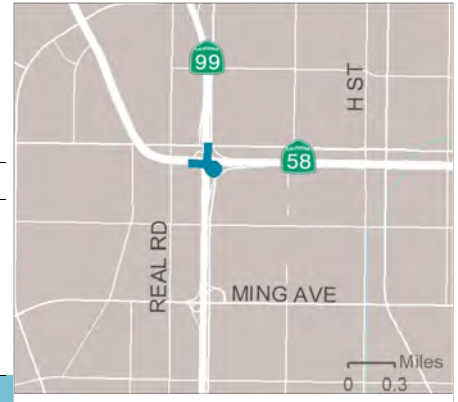
Summary Project Map: Regional Area - Metropolitan Bakersfield - Thomas Road Improvement Program or "TRIP"



PROGRESS REPORT FOR PROJECTS OF REGIONAL SIGNIFICANCE

Regional Area - Metropolitan Bakersfield - Thomas Road Improvement Program or "TRIP"

SR58/99 – PM 23.2/23.7 – In Bakersfield from the eastbound State Route 58 freeway to existing northbound State Route 99 - construct a new connector

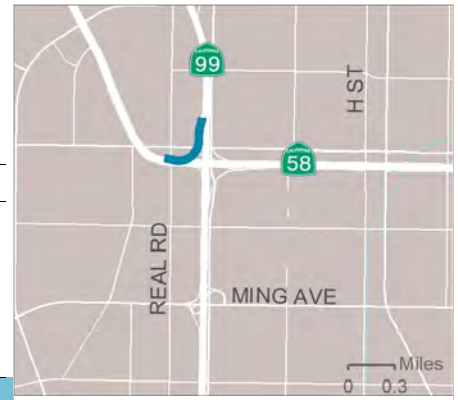


PROJECT COST: \$34,500,000 Cost estimates are subject to revision.

ENV 100% *Completed December 2022*
DES 100% *Completed April 2023*
ROW 100% *Completed October 2023*
CON 20% *Expected completion to be determined*

KER230101-01 - 06-48467 - Project Manager: Paul Archer

SR58/99 - In Bakersfield existing southbound SR 99 to westbound SR 58 freeway connector - construct a direct connector on a curved alignment to westbound SR 58

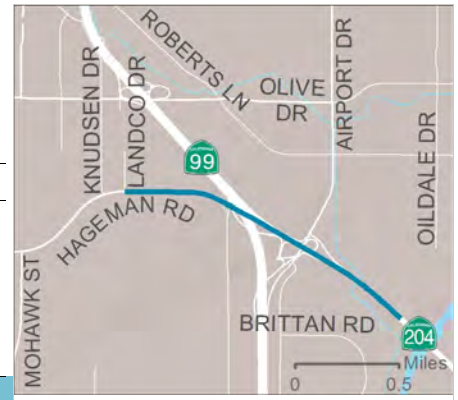


PROJECT COST: \$78,750,000 Cost estimates are subject to revision.

ENV 100% *Completed*
DES 35% *Expected completion March 2026*
ROW 5% *Expected completion September 2026*
CON *Start date to be determined*

KER230101-02 - 06-48468 - Project Manager: Paul Archer

Hageman Flyover - extend Hageman Road east to SR 204 / Golden State Avenue.



PROJECT COST: \$73,000,000 Cost estimates are subject to revision.

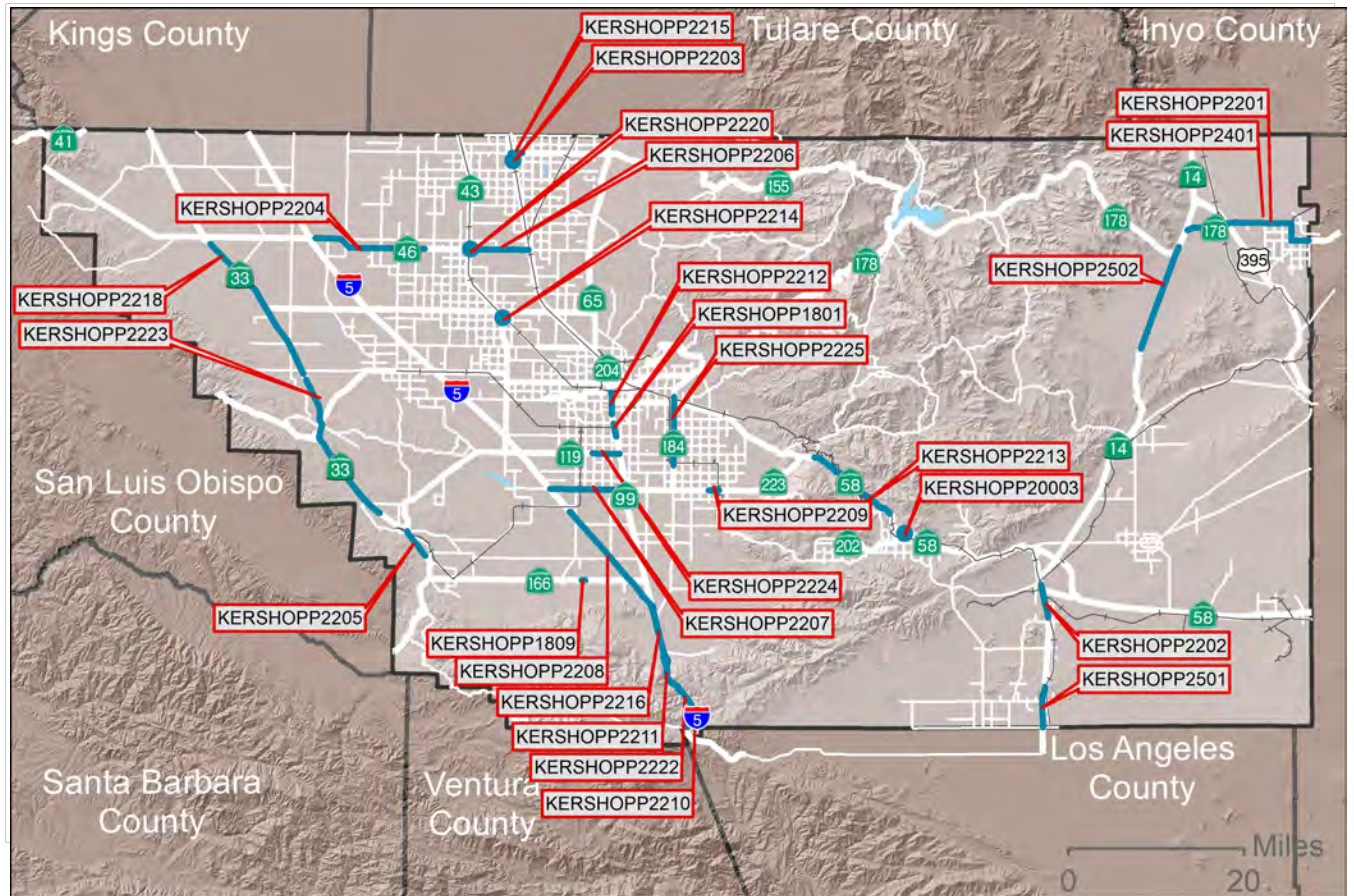
ENV 100% *Completed*
DES 95% *Completion date to be determined*
ROW 0% *Completion date to be determined*
CON 0% *Start & Completion date to be determined*

KER020604 - EA 06-48450 - Project Manager: Paul Archer

PROGRESS REPORT FOR PROJECTS OF REGIONAL SIGNIFICANCE

Countywide - Highway Safety and Maintenance

Summary Project Map: Countywide - Highway Safety and Maintenance



PROGRESS REPORT FOR PROJECTS OF REGIONAL SIGNIFICANCE

Countywide - Highway Safety and Maintenance

SR 14 – 46.2/58.6 - In Kern County about 10 miles south of Indian Wells from 1.1 miles north of Redrock Canyon Road to 1.0 mile north of State Route 178 west shoulder widening, rumble strips

PROJECT COST: \$60,826,000 Cost estimates are subject to revision.

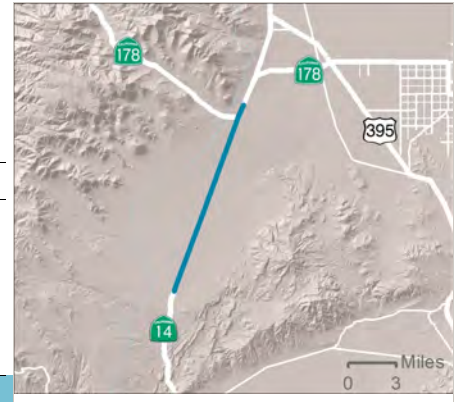
ENV 50% *Expected completion August 2026*

DES 0% *Expected completion August 2028*

ROW 0% *Expected completion August 2028*

CON 0% *Expected completion March 2030*

KERSHOPP2502 - 09-39140 - Project Manager: Jeremy Milos



SR 14 – PM 0.0/4.7 - In Kern County in Rosamond from Los Angeles county line to 1.4 miles south of Dawn Road overcrossing

PROJECT COST: \$81,900,000 Cost estimates are subject to revision.

ENV 30% *Expected completion May 2026*

DES 0% *Expected completion June 2028*

ROW 0% *Expected completion June 2028*

CON 0% *Expected completion October 2029*

KERSHOPP2501 - 09-39050 - Project Manager: Austin West



SR 58 - PM 91.8/91.8 - Near Tehachapi - construct new maintenance station

PROJECT COST: \$16,783,000 Cost estimates are subject to revision.

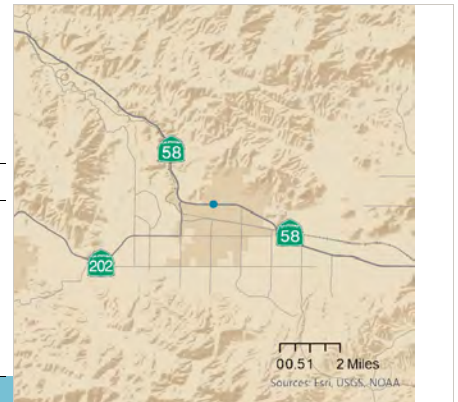
ENV 100% *Completed June 2020*

DES 100% *Completed June 2022*

ROW 100% *Completed June 2022*

CON 95% *Expected completion Summer 2025*

KERSHOPP20003 - 09-36750 - Project Manager: Jeremy Milos



SR 119 - PM 28.2/31.3 - Near Bakersfield Ashe Rd to SR 99 - rehabilitate roadway, improve ramp intersections, bicycle lanes, shoulders, median lane, sideways and other ADA improvements

PROJECT COST: \$62,613,000 Cost estimates are subject to revision.

ENV 100% *Completed June 2021*

DES 100% *Completed June 2025*

ROW 90% *Expected completion date January 2026*

CON 0% *Expected start date May 2026*

KERSHOPP2224 - 06-0V610 - Project Manager: Manuel Ornelas



PROGRESS REPORT FOR PROJECTS OF REGIONAL SIGNIFICANCE

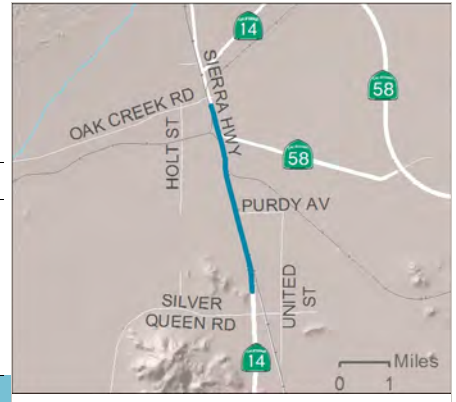
Countywide - Highway Safety and Maintenance

SR 14 - PM R12.6/16.7 - Rosamond and Mojave Area - between Silver Queen Road and Business Route 58 - rehabilitate roadway and other safety improvements

PROJECT COST: \$47,588,000 Cost estimates are subject to revision.

ENV 100% Completed June 2023
DES 40% Expected completion September 2026
ROW 20% Expected start date September 2026
CON 0% Expected start date July 2026

KERSHOPP2202 - 09-37520 - Project Manager: Jeremy Milos



SR 155 - PM R0.04/R1.3 - In Delano Fremont St to Browning Rd - rehabilitate roadway and other safety improvements

PROJECT COST: \$26,600,000 Cost estimates are subject to revision.

ENV 100% Completed July 2021
DES 95% Expected completion date August 2025
ROW 90% Expected completion date August 2025
CON 0% Expected start date April 2026

KERSHOPP2215 - 06-0W810 - Project Manager: Victor Aldama

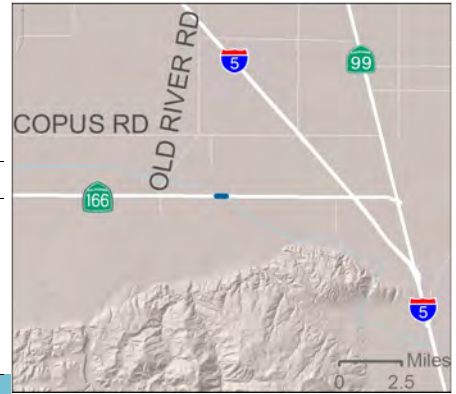


SR 166 - PM 17.3/17.7 - about 7 miles west of Mettler from 0.1 miles west to 0.2 miles east of California Aqueduct. - Bridge Replacement.

PROJECT COST: \$22,500,000 Cost estimates are subject to revision.

ENV 100% Completed August 2022
DES 100% Expected completion by March 2024
ROW 100% Completed June 2023
CON 0% Expected start date September 2025

KERSHOPP1809 - 06-0S050 - Project Manager: Victor.Aldama@dot.ca.gov

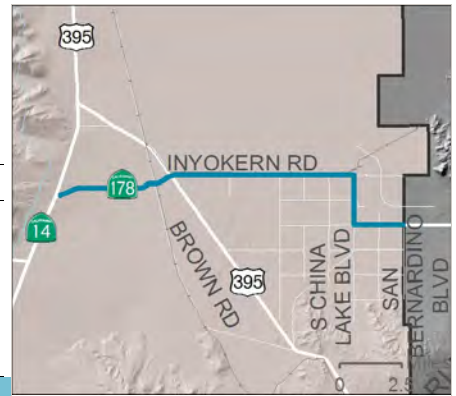


SR 178 - PM 88.6/92.0 - Near Ridgecrest - SR 14 to San Bernardino County - pavement rehabilitation and other improvements

PROJECT COST: \$26,620,000 Cost estimates are subject to revision.

ENV 100% Completed June 2024
DES 30% Expected completion date July 2025
ROW 0% Expected start date August 2025
CON 0% Expected start date April 2027

KERSHOPP2401 - 09-38331 - Project Manager: Jeremy Milos



PROGRESS REPORT FOR PROJECTS OF REGIONAL SIGNIFICANCE

Countywide - Highway Safety and Maintenance

SR 178 - PM 92.0/R93.4 - Near Ridgecrest - SR 14 to San Bernardino County - pavement rehabilitation and other improvements - long lead project

PROJECT COST: \$34,700,000 Cost estimates are subject to revision.

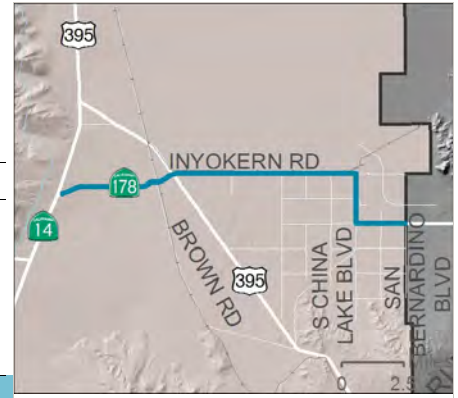
ENV 100% *Expected completion date June 2024*

DES 0% *Expected start date July 2025*

ROW 0% *Expected start date July 2025*

CON 0% *Expected start date July 2027*

KERSHOPP2201 - 09-38330 - Project Manager: Jeremy Milos



SR 184 - PM 0.8/8.6 - Near Bakersfield Dunsmere St to Breckenridge Rd - ADA curb ramps, bike lanes, pavement rehabilitation, bus turnouts, pedestrian crossings

PROJECT COST: \$50,671,000 Cost estimates are subject to revision.

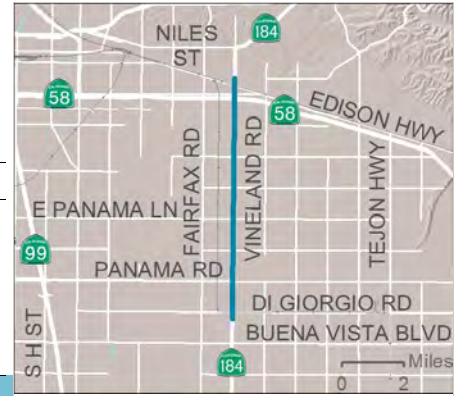
ENV 100% *Completed June 2021*

DES 90% *Expected completion November 2024*

ROW 100% *Completed December 2024*

CON 0% *Expected start date November 2025*

KERSHOPP2225 - 06-0U290 - Project Manager: Victor Aldama



SR 223 - PM 1.85/10.4 - Interstate 5 to Costajo Road - rehabilitate roadway, upgrade guardrails and install rumblestrips

PROJECT COST: \$12,800,000 Cost estimates are subject to revision.

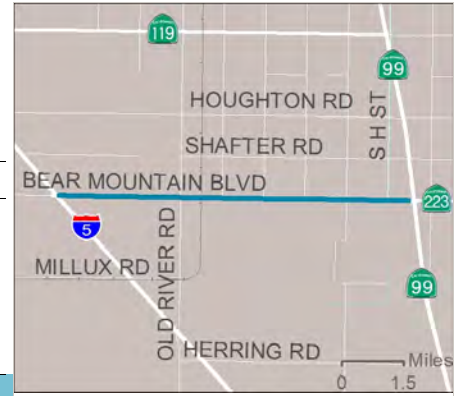
ENV 100% *Completed June 2024*

DES 100% *Comepleted May 2025*

ROW 100% *Completed May 2025*

CON 0% *Expected start date October 2025*

KERSHOPP2207 - 06-1C060 - Project Manager: Anourack Khampraseuth



SR 223 - PM 20.1/21.3 - In and near Arvin - Comanche Drive to St. Thomas Street - rehabilitate roadway and other safety improvements

PROJECT COST: \$6,500,000 Cost estimates are subject to revision.

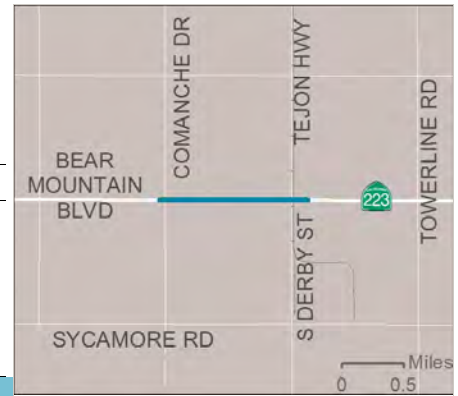
ENV 100% *Completed May 2024*

DES 95% *Expected completion Fall 2025*

ROW 90% *Expected completion Fall 2025*

CON 0% *Expected start date Spring 2026*

KERSHOPP2209 - 06-0Y150 - Project Manager: Marlo Carlos



PROGRESS REPORT FOR PROJECTS OF REGIONAL SIGNIFICANCE

Countywide - Highway Safety and Maintenance

SR 33 - PM 14.4/17.9 - In and near Taft - Cadet Road to south of Main Street - rehabilitate roadway and other improvements

PROJECT COST: \$26,500,000 Cost estimates are subject to revision.

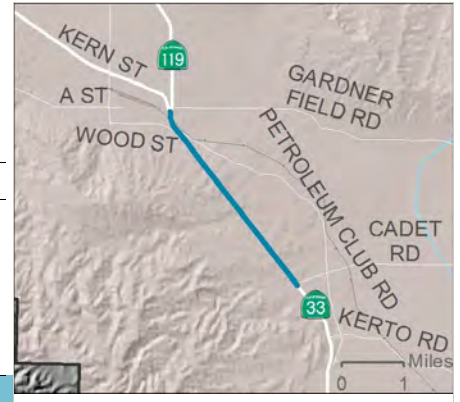
ENV 75% Expected completion date August 2025

DES 0% Expected start date September 2025

ROW 0% Expected start date September 2025

CON 0% Expected start date July 2026

KERSHOPP2205 - 06-0W830 - Project Manager: Adam Wells



SR 33 - PM 40.4/59 - Near McKittrick Lokern Rd to SR 46 - rehabilitate roadway and other safety improvements

PROJECT COST: \$43,450,000 Cost estimates are subject to revision.

ENV 100% Completed July 2022

DES 100% Completed December 2023

ROW 100% Completed October 2023

CON 40% Expected completion date July 2026

KERSHOPP2218 - 06-0Y130 - Project Manager: Victor Aldama



SR 33 - PM 21.8/39.8 - Near Taft Henry Rd to Cimric Rd - at various locations rehabilitate drainage systems

PROJECT COST: \$14,700,000 Cost estimates are subject to revision.

ENV 100% Completed June 2021

DES 100% Completed June 2024

ROW 100% Completed June 2024

CON 10% Expected completion date November 2026

KERSHOPP2223 - 06-0X240 - Project Manager: Victor Aldama



SR 43 - PM 15.83/15.83 - In Shafter at Santa Fe Road and Los Angeles St - construct roundabout

PROJECT COST: \$20,880,000 Cost estimates are subject to revision.

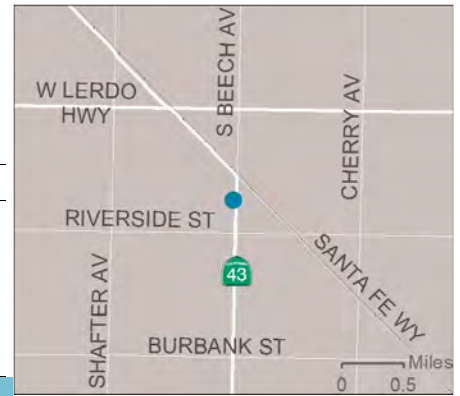
ENV 100% Completed October 2022

DES 95% Expected completion date October 2025

ROW 80% Expected completion date October 2025

CON 0% Expected start date March 2027

KERSHOPP2214 - 06-1A470 - Project Manager: Victor Aldama



PROGRESS REPORT FOR PROJECTS OF REGIONAL SIGNIFICANCE

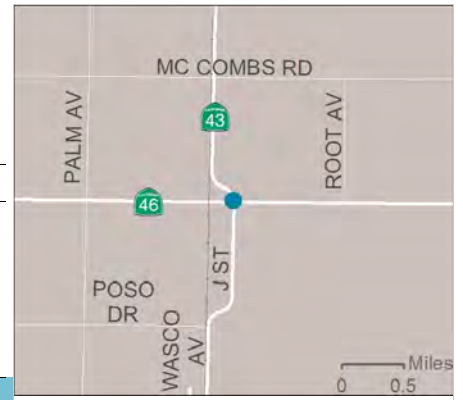
Countywide - Highway Safety and Maintenance

SR 43 - PM 25.19/25.19 - In Wasco at SR 46 and Gromer Ave - construct roundabout

PROJECT COST: \$10,100,000 Cost estimates are subject to revision.

ENV 100% Completed June 2021
DES 100% Completed May 2025
ROW 100% Completed March 2025
CON 0% Expected start date Winter 2025

KERSHOPP2220 - 06-0X770 - Project Manager: Shelley Maggard

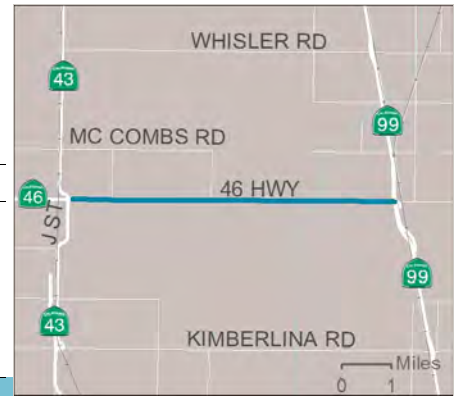


SR 46 - PM 51.25/57.78 - Near Wasco and Famosa - east of SR 43 to SR 99 - rehabilitate roadway, upgrade guardrail and install rumble strips

PROJECT COST: \$9,059,000 Cost estimates are subject to revision.

ENV 100% Completed March 2024
DES 100% Completed May 2025
ROW 100% Completed May 2025
CON 0% Expected start date October 2025

KERSHOPP2206 - 06-1A760 - Project Manager: Anourack Khampraseuth

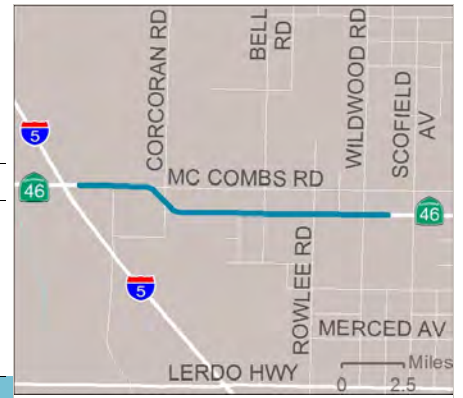


SR 46 - PM 33.2/46 - Near Lost Hills / Wasco - rehabilitate roadway, add maintenance vehicle pull-outs and other improvements

PROJECT COST: \$20,000,000 Cost estimates are subject to revision.

ENV 100% Completed March 2025
DES 5% Expected completion May 2026
ROW 5% Expected completion April 2026
CON 0% Expected start date December 2026

KERSHOPP2204 - 06-1A680 - Project Manager: Adam Wells

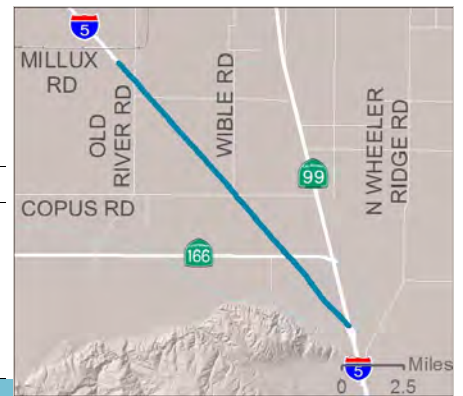


I-5 - PM R15.9/30 - SR 99 to Old River Road - rehabilitate roadway and other safety enhancements

PROJECT COST: \$30,000,000 Cost estimates are subject to revision.

ENV 100% Completed August 2024
DES 80% Expected completion date March 2026
ROW 80% Expected completion date March 2026
CON 0% Expected start date September 2026

KERSHOPP2208 - 06-0W930 - Project Manager: Anourack Khampraseuth



PROGRESS REPORT FOR PROJECTS OF REGIONAL SIGNIFICANCE

Countywide - Highway Safety and Maintenance

I-5 - PM 4.4/10.2 - Near Grapevine Fort Tejon Rd to Grapevine Rd - rehabilitate roadway and other safety projects

PROJECT COST: \$92,583,000 Cost estimates are subject to revision.

ENV 100% Completed December 2023
DES 100% Completed June 2025
ROW 100% Completed June 2025
CON 0% Expected start January 2026

KERSHOPP2211 - 06-0W920 - Project Manager: Anourack Khampraseuth



I-5 - PM 10.2/15.9 - Near Grapevine - Grapevine Rd to I-5/SR 99 separation - rehabilitate roadway and other safety improvements

PROJECT COST: \$22,400,000 Cost estimates are subject to revision.

ENV 100% Completed July 2022
DES 100% Completed November 2023
ROW 100% Completed November 2023
CON 95% Expected completion December 2025

KERSHOPP2216 - 06-0U500 - Project Manager: Anourack Khampraseuth



I-5 - PM 0.73/1.08 - Near the Grapevine - at the northbound and southbound Tejon Pass Safety Roadside Rest Areas (SRRAs). upgrade water and wastewater systems at SRRAs.

PROJECT COST: \$10,200,000 Cost estimates are subject to revision.

ENV 100% Completed April 2024
DES 100% Completed June 2025
ROW 100% Completed June 2025
CON 0% Expected start Winter 2026

KERSHOPP2210 - 06-0X570 - Project Manager: Marlo Carlos



I-5 - PM R0.0/4.4 - Near Lebec Los Angeles County Line to Lebec Road - rehabilitate northbound roadway, upgrade guardrails and other improvements

PROJECT COST: \$25,400,000 Cost estimates are subject to revision.

ENV 100% Completed June 2021
DES 100% Completed June 2023
ROW 100% Completed June 2023
CON 95% Expected completion October 2025

KERSHOPP2222 - 06-0X330 - Project Manager: Anourack Khampraseuth



PROGRESS REPORT FOR PROJECTS OF REGIONAL SIGNIFICANCE

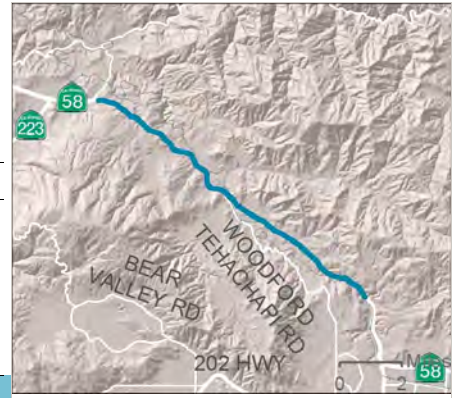
Countywide - Highway Safety and Maintenance

SR 58 - PM 77.2/88.56 - Near Tehachapi - Bealville Rd to Broome Rd - rehabilitate roadway and other safety improvements

PROJECT COST: \$222,700,000 Cost estimates are subject to revision.

ENV 100% Completed 2021
DES 60% Expected completion date October 2025
ROW 40% Expected completion date October 2025
CON 0% Expected start date May 2025

KERSHOPP2213 - 09-37920 - Project Manager: Jeremy Milos

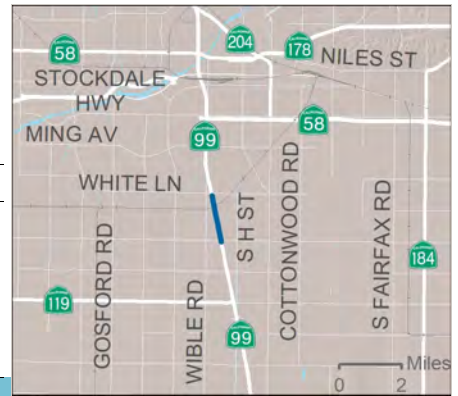


SR 99 - PM 10.4 / 21.2 - Location In Bakersfield at White Lane OC and Panama Lane OC. - rehabilitate NB lanes and vertical clearance correction

PROJECT COST: \$56,000,000 Cost estimates are subject to revision.

ENV 100% Completed March 2018
DES 100% Completed May 2020
ROW 100% Completed April 2021
CON 100% Completed June 2025

KERSHOPP1801 - 06-0Q920 - Project Manager: Marlo Carlos

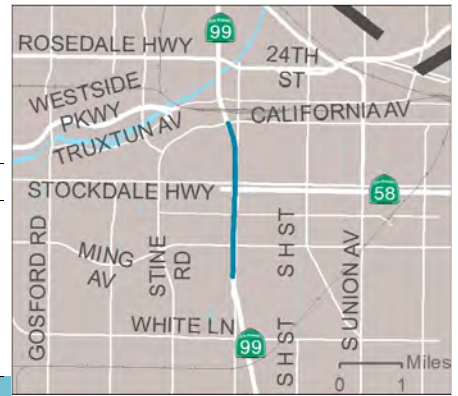


SR 99 - PM 21.15/24.6 - In Bakersfield - White Lane to California Ave - rehabilitate roadway and other safety improvements

PROJECT COST: \$68,300,000 Cost estimates are subject to revision.

ENV 100% Expected completion date January 2024
DES 60% Expected completion Fall 2026
ROW 57% Expected completion Summer 2026
CON 0% Expected start date March 2027

KERSHOPP2212 - 06-0X370 - Project Manager: Marlo Carlos

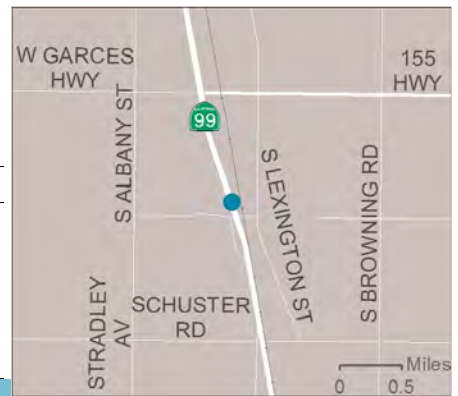


SR 99 - PM 54.6/54.6 - In Delano - remodel and expand existing maintenance station to include ADA improvements

PROJECT COST: \$11,743,000 Cost estimates are subject to revision.

ENV 100% Completed July 2023
DES 70% Expected completion June 2026
ROW 70% Expected completion May 2026
CON 0% Expected start date January 2027

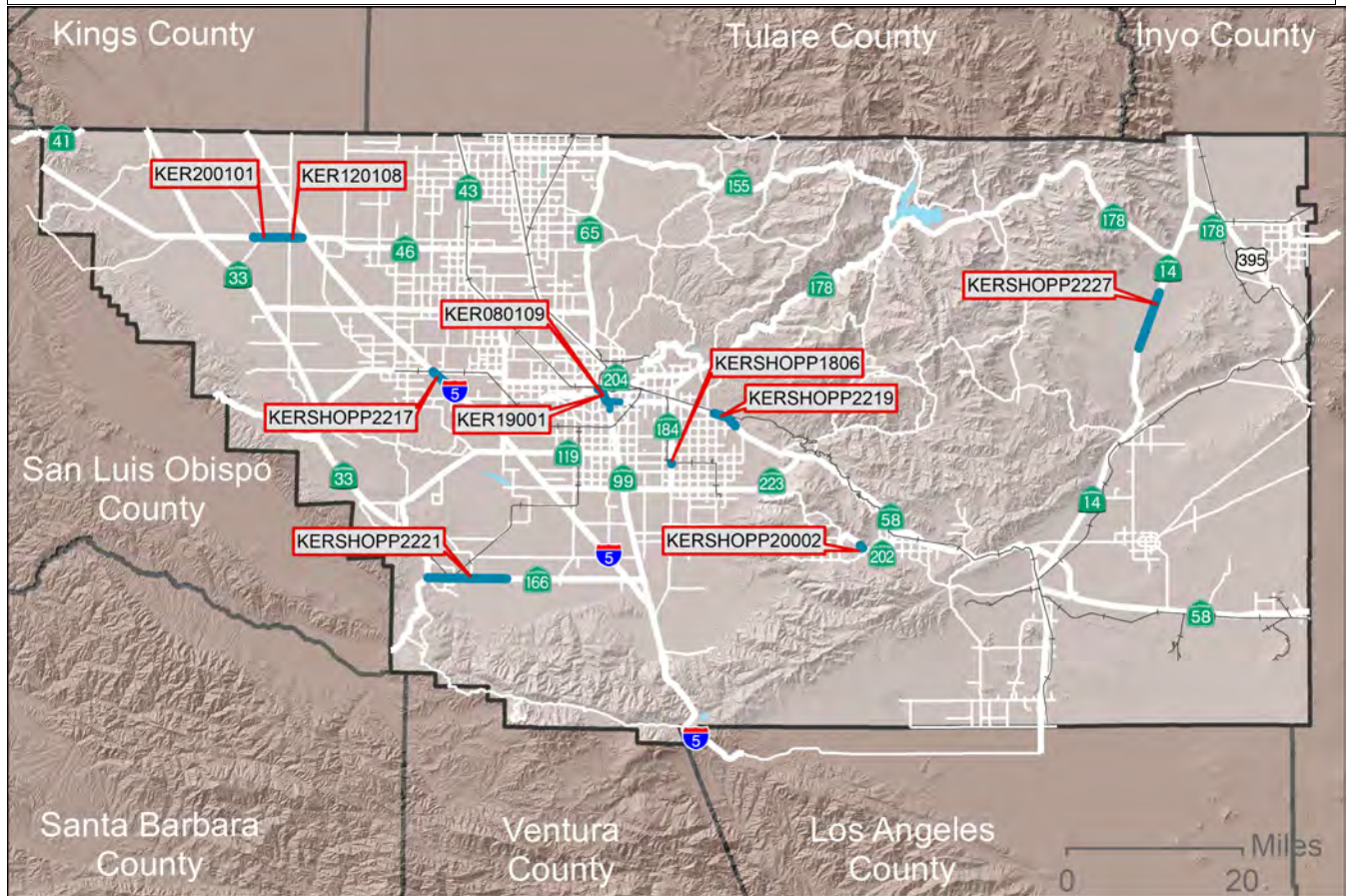
KERSHOPP2203 - 06-1A810 - Project Manager: Manuel Ornelas



PROGRESS REPORT FOR PROJECTS OF REGIONAL SIGNIFICANCE

Highway Projects Completed in Last Two Years

Summary Project Map: Highway Projects Completed in Last Two Years



PROGRESS REPORT FOR PROJECTS OF REGIONAL SIGNIFICANCE

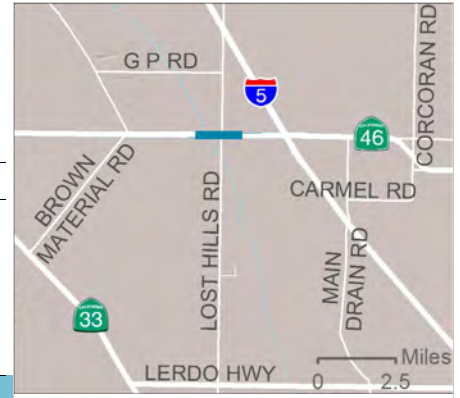
Highway Projects Completed in Last Two Years

SR 46 - PM 29.7/31.9 - Route 46 Expressway (2.2 miles) - from 0.2 miles west of California Aqueduct Bridge to 1.4 miles east of Lost Hills Road - widen to 4 lanes (Segment 4B)

PROJECT COST: \$39,903,000 Cost estimates are subject to revision.

ENV 100% *Completed*
DES 100% *Completed July 2020*
ROW 100% *Completed July 2020*
CON 100% *Completed November 2023*

KER120108 - 06-44255 - Project Manager: Marlo Carlos

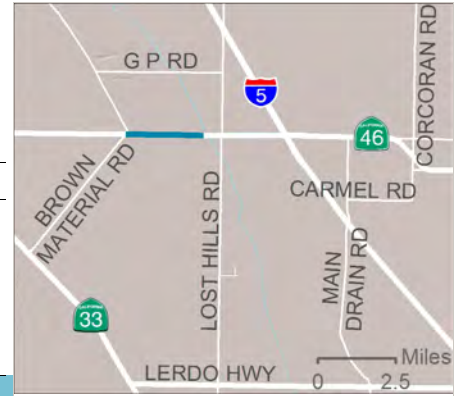


SR 46 - PM 26.4/30.0 - Route 46 Expressway (3.4 miles) - from 1.0 mile w of Brown Material Road to the California Aqueduct - widen to 4 lanes (Segment 4C)

PROJECT COST: \$37,000,000 Cost estimates are subject to revision.

ENV 100% *Updates required for project split*
DES 100% *Completed August 2022*
ROW 100% *Completed August 2022*
CON 100% *Completed March 2025*

KER200101 - 06-44256 - Project Manager: Marlo Carlos

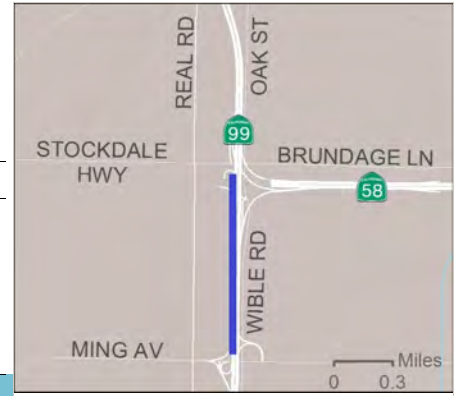


SR 58 - PM T52.1 / R52.5 and SR 99 - PM 21.2 / PM 26.26 - The Bakersfield Freeway Connector Project will construct operational Improvements on SB SR 99 at SR 58 includes auxiliary lanes

PROJECT COST: \$113,000,000 Cost estimates are subject to revision.

ENV 100% *Completed*
DES 100% *Completed 2018*
ROW 100% *Completed 2018*
CON 100% *Completed March 2025*

KER19001 - 06-48466 - Project Manager: Paul Archer



SR 58 - PM T31.7 / R55.6 - Centennial Corridor - Connector from Westside Parkway to SR 58/99 - Construct a new 6-lane freeway on an 8-lane right-of-way

PROJECT COST: \$210,800,000 Cost estimates are subject to revision.

ENV 100% *Completed January 2016*
DES 100% *Completed December 2018*
ROW 100% *Completed November 2018*
CON 100% *Completed in March 2025*

KER080109 - EA 06-48460 - Project Manager: Paul Archer



PROGRESS REPORT FOR PROJECTS OF REGIONAL SIGNIFICANCE

Highway Projects Completed in Last Two Years

SR 14 - PM 46.2/53 - Near Armistead Red Rock Canyon Rd to SR 178 - rehabilitation roadway

PROJECT COST: \$8,700,000 Cost estimates are subject to revision.

ENV 100% Completed June 2021
DES 100% Completed August 2022
ROW 100% Completed June 2022
CON 100% Completed August 2023

KERSHOPP2227 - 09-37890 - Project Manager: Jill Tognazzini



SR 166 - PM 0.0/9.0 - In and near Maricopa SR 33 to Basic School Rd - rehabilitate roadway and culverts, upgrade guardrails, add rumblestrips, and other safety improvements

PROJECT COST: \$15,900,000 Cost estimates are subject to revision.

ENV 100% Completed August 2022
DES 100% Completed June 2023
ROW 100% Completed May 2023
CON 100% Completed June 2025

KERSHOPP2221 - 06-0X380 - Project Manager: Adam Wells

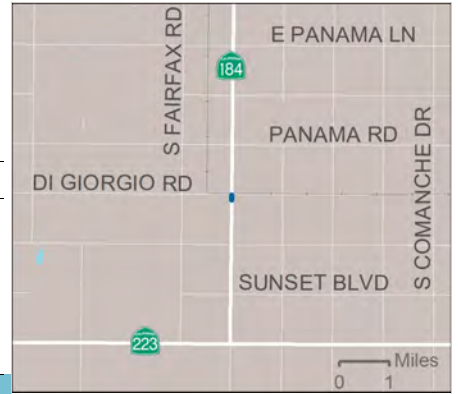


SR 184 - PM L0.9/L1.1 - near Weedpatch from 0.1 mi south to 0.1 mi - Intersection Improvements: construct roundabout

PROJECT COST: \$3,600,000 Cost estimates are subject to revision.

ENV 100% Completed September 2018
DES 100% Completed June 2021
ROW 100% Completed June 2022
CON 100% Completed January 2024

KERSHOPP1806 - 06-0V280 - Project Manager: Marlo Carlos

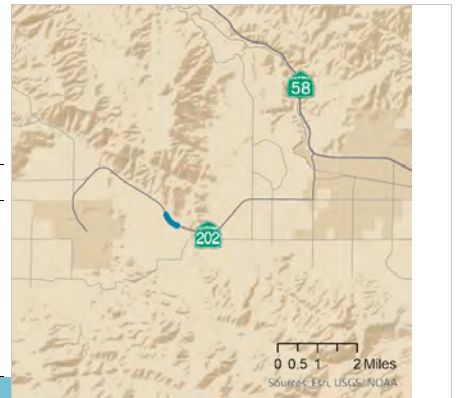


SR 202 - PM 4.70/5.10 - Near Tehachapi at Cummings Valley Road - construct intersection improvements including new turn pocket

PROJECT COST: \$5,044,000 Cost estimates are subject to revision.

ENV 100% Completed June 2019
DES 100% Completed September 2021
ROW 100% Completed September 2022
CON 100% Completed May 2023

KERSHOPP20002 - 09-36720 - Project Manager: Jill Tognazzini



PROGRESS REPORT FOR PROJECTS OF REGIONAL SIGNIFICANCE

Highway Projects Completed in Last Two Years

I-5 - PM 49.7/52.1 - Near Buttonwillow - Stockdale Hwy and SR 58 - construct median cable barrier

PROJECT COST: \$4,100,000 Cost estimates are subject to revision.

ENV 100% Completed July 2021

DES 100% Completed March 2023

ROW 100% Completed March 2023

CON 100% Completed April 2024

KERSHOPP2217 - 06-1A690 - Project Manager: Victor Aldama



SR 58 - PM R64.4/67.3 - Near Edison Tejon Hwy to General Beale Rd - rehabilitate roadway and other safety improvements

PROJECT COST: \$16,400,000 Cost estimates are subject to revision.

ENV 100% Completed January 2022

DES 100% Completed March 2023

ROW 100% Completed March 2023

CON 100% Completed January 2025

KERSHOPP2219 - 06-0X160 - Project Manager: Victor Aldama





KERN RIVER BRIDGE IMPROVEMENTS—NEW BRIDGES ACROSS TRUXTUN AVE AND THE KERN RIVER. JANUARY 2024



**Centennial Mainline
SR58/99 Interchange**
Looking NW to various
connector ramps
January 2024

**Centennial Mainline
California Avenue undercrossing**
January 2024



**Centennial Mainline Real Road
Bridges to various connector
ramps. Looking east towards
SR 99 & SR 58**
January 2024



This progress report is updated and distributed to the Kern Council of Governments Board of Directors and the general public, on a quarterly basis. The listed projects are funded through a combination of local, state and federal transportation programs.

These projects add new lanes to existing highways, construct new roadways and maintain or improve existing roadways or related infrastructure. Cost estimates provided in the following pages include costs for construction, rights-of-way, design and support costs.

This report may be downloaded by visiting Kern COG's website at: www.kerncog.org. The report link is located towards the bottom of the home page under the "Projects of Regional Significance" section.



**Kern Council
of Governments**